








HANGING ROCK BATTLEFIELD TRAIL



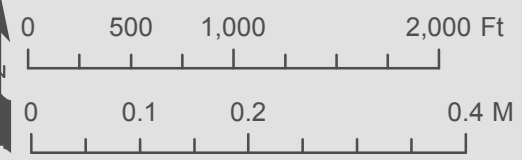
Prepared by the Roanoke Valley Alleghany Regional Commission August 2013

*The Hanging Rock Battlefield Trail has a crushed aggregate stone surface.
 For more information, please visit www.greenways.org or call 777-6330

-  Hanging Rock Battlefield Trail
-  Road
-  Highways

-  Kiosk
-  Restrooms
-  Parking
-  Picnic Table

Length: 1.7 Miles



To East Main Street