

# WOLF CREEK GREENWAY














County of Roanoke

Town of Vinton

Prepared by the Roanoke Valley Alleghany Regional Commission August 2013

\*The Wolf Creek Greenway has a cinder surface. For more information, please visit [www.greenways.org](http://www.greenways.org) or call 777-6330



-  Wolf Creek Greenway
  -  Bicycle Lane
  -  Road
  -  Highways
  -  Park
  -  National Park Service
  -  Kiosk
  -  Restrooms
  -  Parking
  -  Picnic Table
- Length: 2.2 Miles

Cundiff Elementary School

634