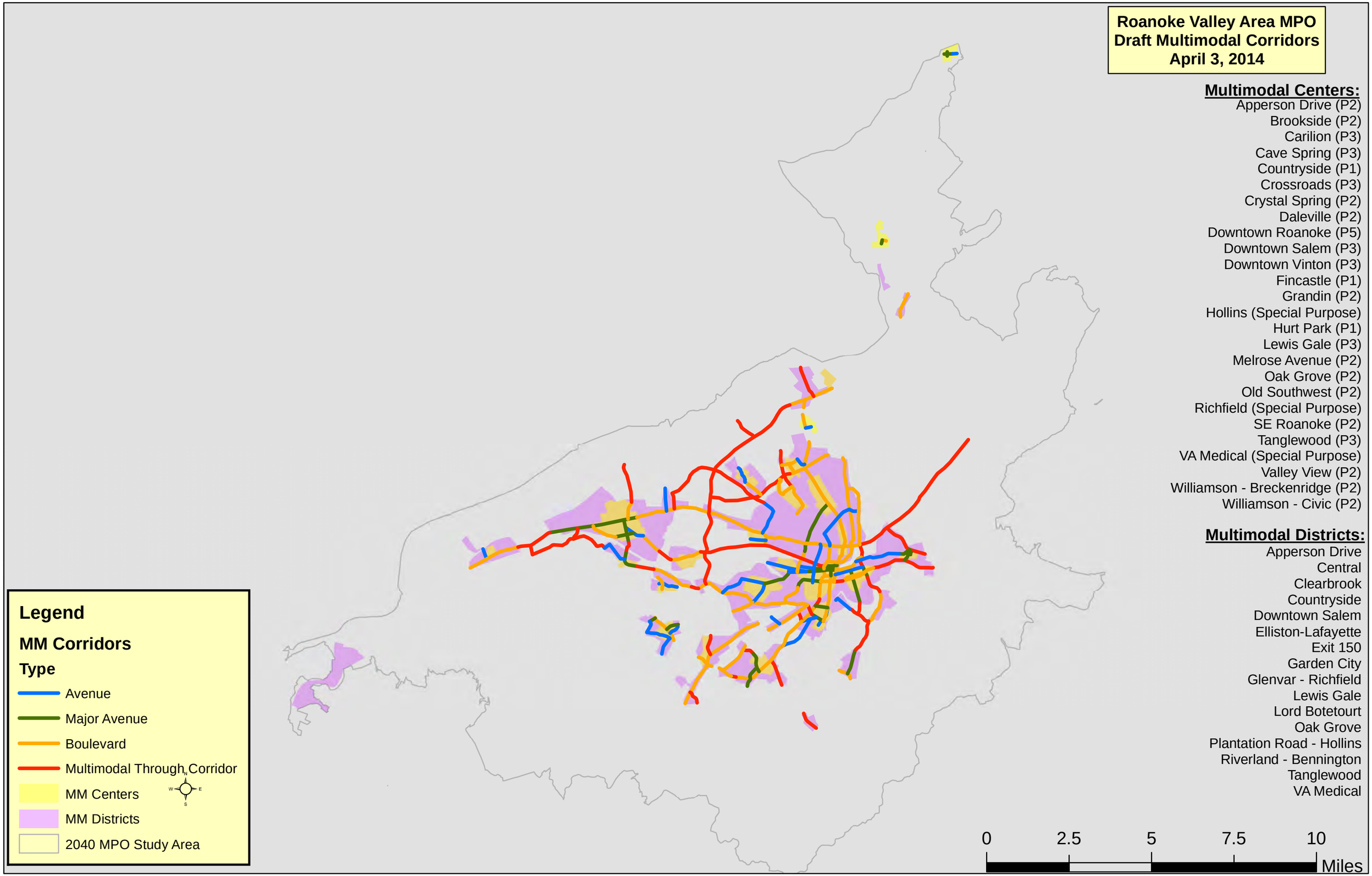
Roanoke Valley Area MPO
Draft Multimodal Corridors
April 3, 2014
Multimodal Centers:
Apperson Drive (P2)
Brookside (P2)
Carilion (P3)
Cave Spring (P3)
Countryside (P1)
Crossroads (P3)
Crystal Spring (P2)
Daleville (P2)
Downtown Roanoke (P5)
Downtown Salem (P3)
Downtown Vinton (P3)
Fincastle (P1)
Grandin (P2)
Hollins (Special Purpose)
Hurt Park (P1)
Lewis Gale (P3)
Melrose Avenue (P2)
Oak Grove (P2)
Old Southwest (P2)
Richfield (Special Purpose)
SE Roanoke (P2)
Tanglewood (P3)
VA Medical (Special Purpose)
Valley View (P2)
Williamson - Breckenridge (P2)
Williamson - Civic (P2)
Multimodal Districts:
Apperson Drive
Central
Clearbrook
Countryside
Downtown Salem
Elliston-Lafayette
Exit 150
Garden City
Glenvar - Richfield
Lewis Gale
Lord Botetourt
Oak Grove
Plantation Road - Hollins
Riverland - Bennington
Tanglewood
VA Medical
Legend
MM Corridors
Type
Avenue
Major Avenue
Boulevard
Multimodal Through Corridor
MM Centers
MM Districts
2040 MPO Study Area
0
2.5
5
7.5
10
Miles

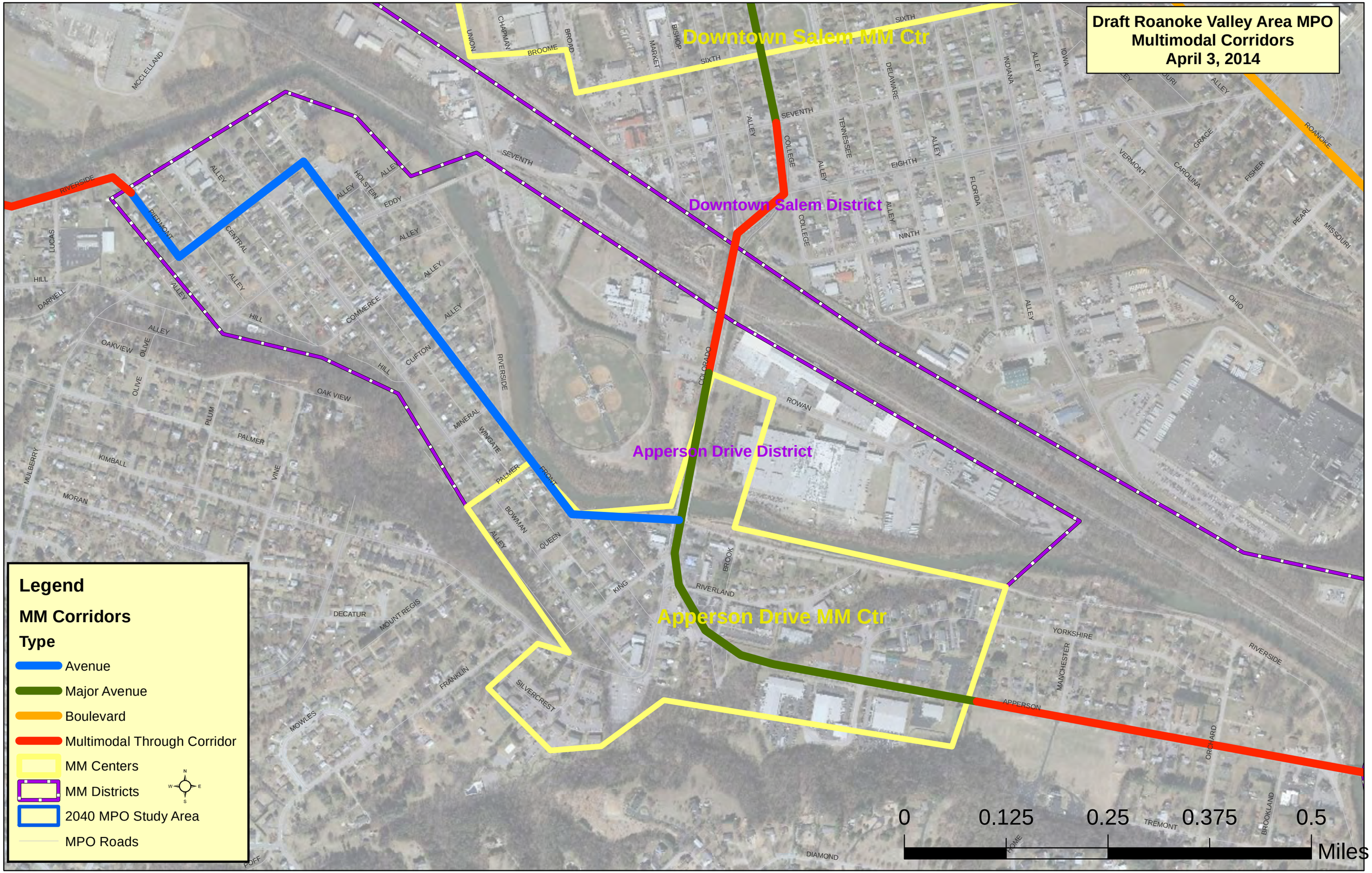
Draft Roanoke Valley Area MPO
Multimodal Corridors
April 3, 2014
Downtown Salem MM Ctr
Downtown Salem District
Apperson Drive District
Apperson Drive MM Ctr
Legend
MM Corridors
Type
Avenue
Major Avenue
Boulevard
Multimodal Through Corridor
MM Centers
MM Districts
2040 MPO Study Area
MPO Roads
0
0.125
0.25
0.375
0.5
Miles
SIXTH
SEVENTH
EIGHTH
NINTH
BROOME
UNION
CHAPMAN
BROAD
MARKET
BISHOP
COLLEGE
TENNESSEE
DELAWARE
INDIANA
IOWA
FLORIDA
VERMONT
CAROLINA
GRACE
FISHER
PEARL
MISSOURI
OHIO
ROANOKE
RIVERSIDE
PIEDMONT
CENTRAL
HOLSTEIN
EDDY
COMMERCE
CLIFTON
MINERAL
WINGATE
PALMER
FRONT
BOWMAN
QUEEN
KING
COLORADO
ROWAN
BROOK
RIVERLAND
APPERSON
YORKSHIRE
MANCHESTER
ORCHARD
BROOKLAND
TREMONT
HOME
DIAMOND
SILVERCREST
FRANKLIN
MOUNT REGIS
DECATUR
MOWLES
ROFF
MORAN
KIMBALL
MULBERRY
VINE
PLUM
OLIVE
OAKVIEW
OAK VIEW
HILL
DARNELL
LUCAS
MCCLELLAND
ALLEY

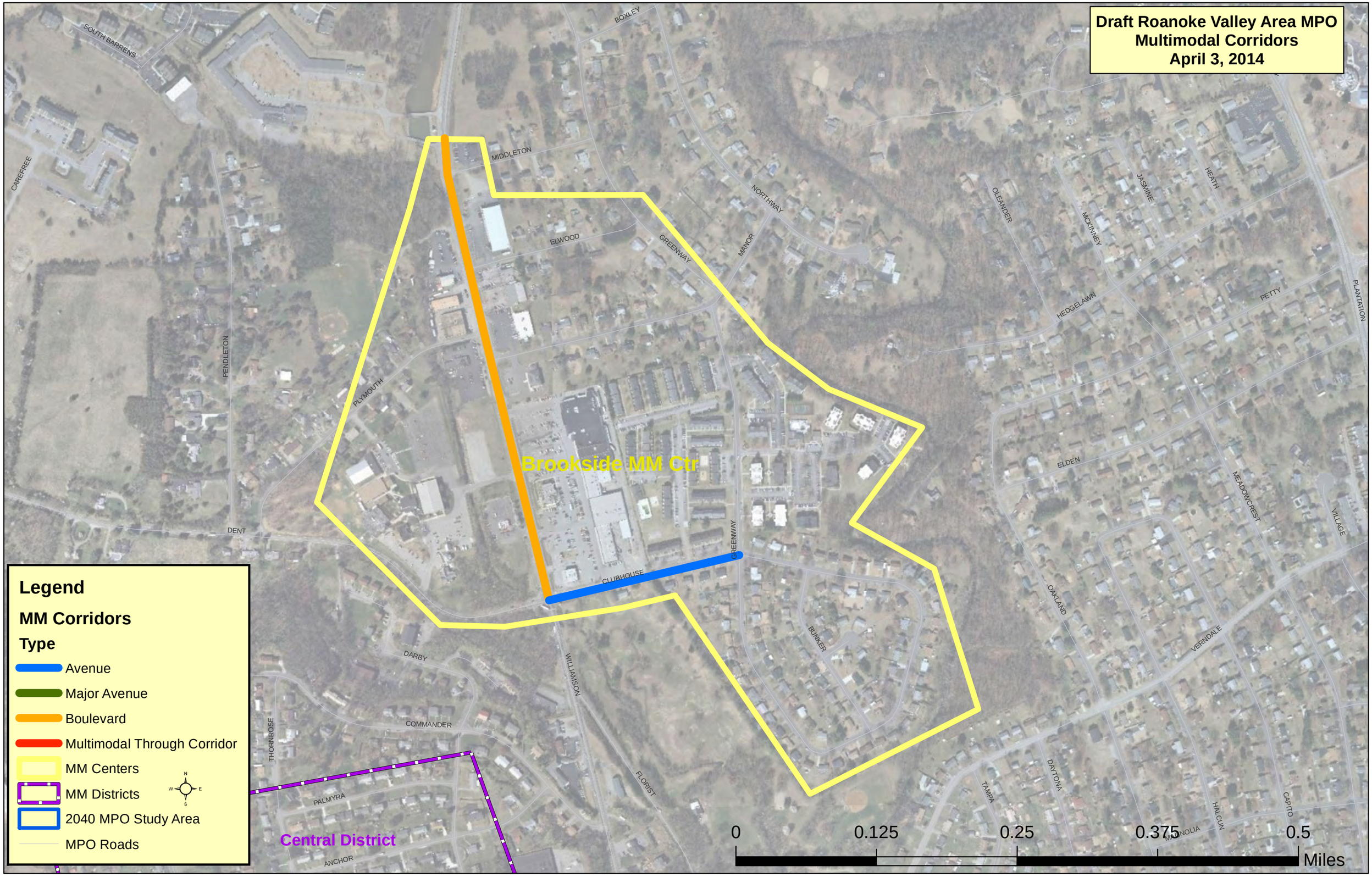
Draft Roanoke Valley Area MPO
Multimodal Corridors
April 3, 2014
Brookside MM Ctr
Central District
Legend
MM Corridors
Type
Avenue
Major Avenue
Boulevard
Multimodal Through Corridor
MM Centers
MM Districts
2040 MPO Study Area
MPO Roads
0
0.125
0.25
0.375
0.5
Miles
SOUTH BARRENS
BOXLEY
CAREFREE
MIDDLETON
NORTHWAY
ELWOOD
GREENWAY
MANOR
OLEANDER
MCKINNEY
JASMINE
HEATH
HEDGELAWN
PETTY
PLANTATION
PENDLETON
PLYMOUTH
ELDEN
MEADOWCREST
VILLAGE
DENT
CLUBHOUSE
OAKLAND
BUNKER
VERNDALE
DARBY
WILLIAMSON
COMMANDER
THORNROSE
FLORIST
PALMYRA
TAMPA
DAYTONA
MAGNOLIA
HALCUN
CAPITO
ANCHOR

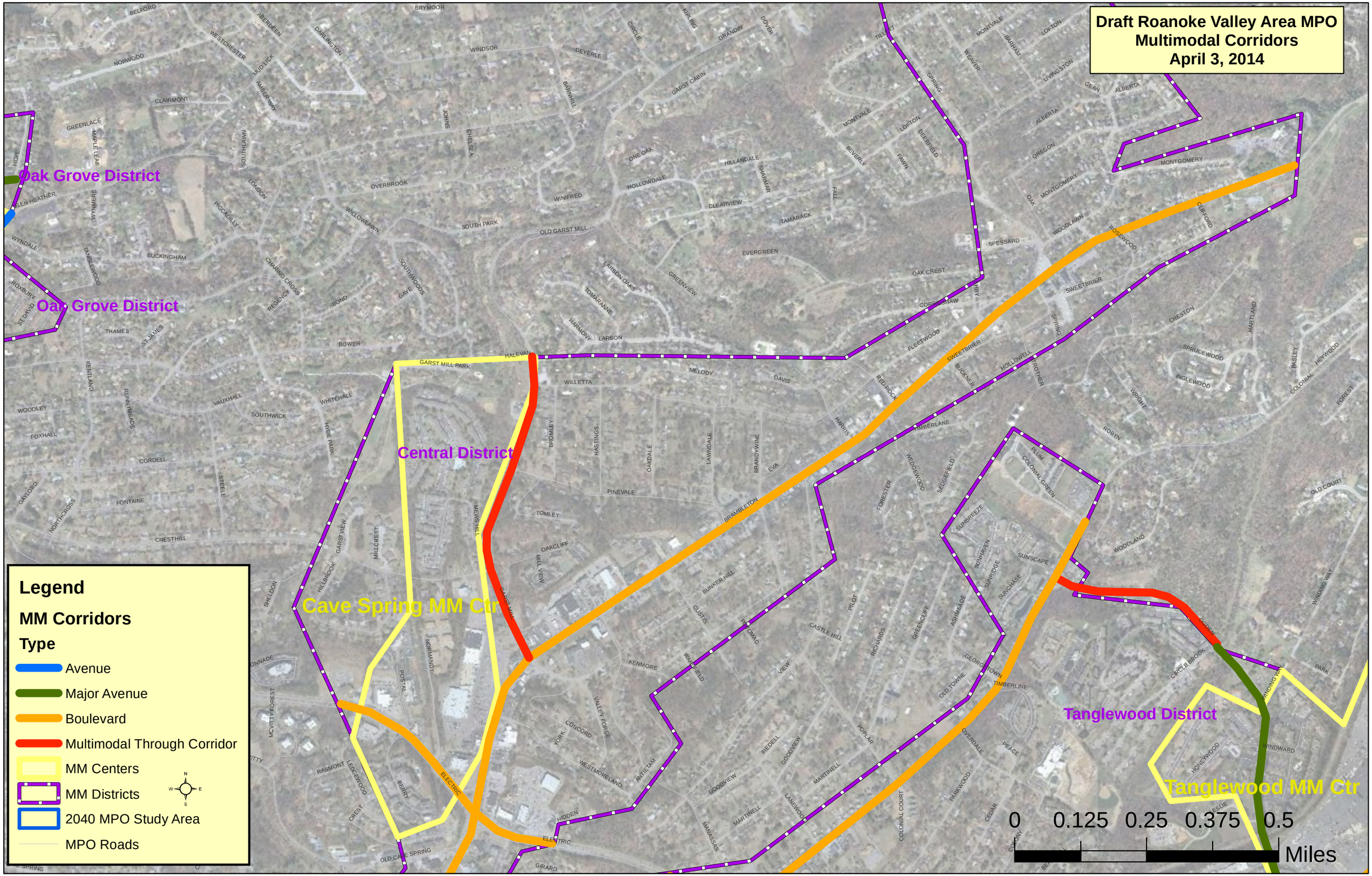
Draft Roanoke Valley Area MPO
Multimodal Corridors
April 3, 2014
Oak Grove District
Oak Grove District
Central District
Cave Spring MM Ctr
Tanglewood District
Tanglewood MM Ctr
Legend
MM Corridors
Type
Avenue
Major Avenue
Boulevard
Multimodal Through Corridor
MM Centers
MM Districts
2040 MPO Study Area
MPO Roads
N
W
E
S
0
0.125
0.25
0.375
0.5
Miles

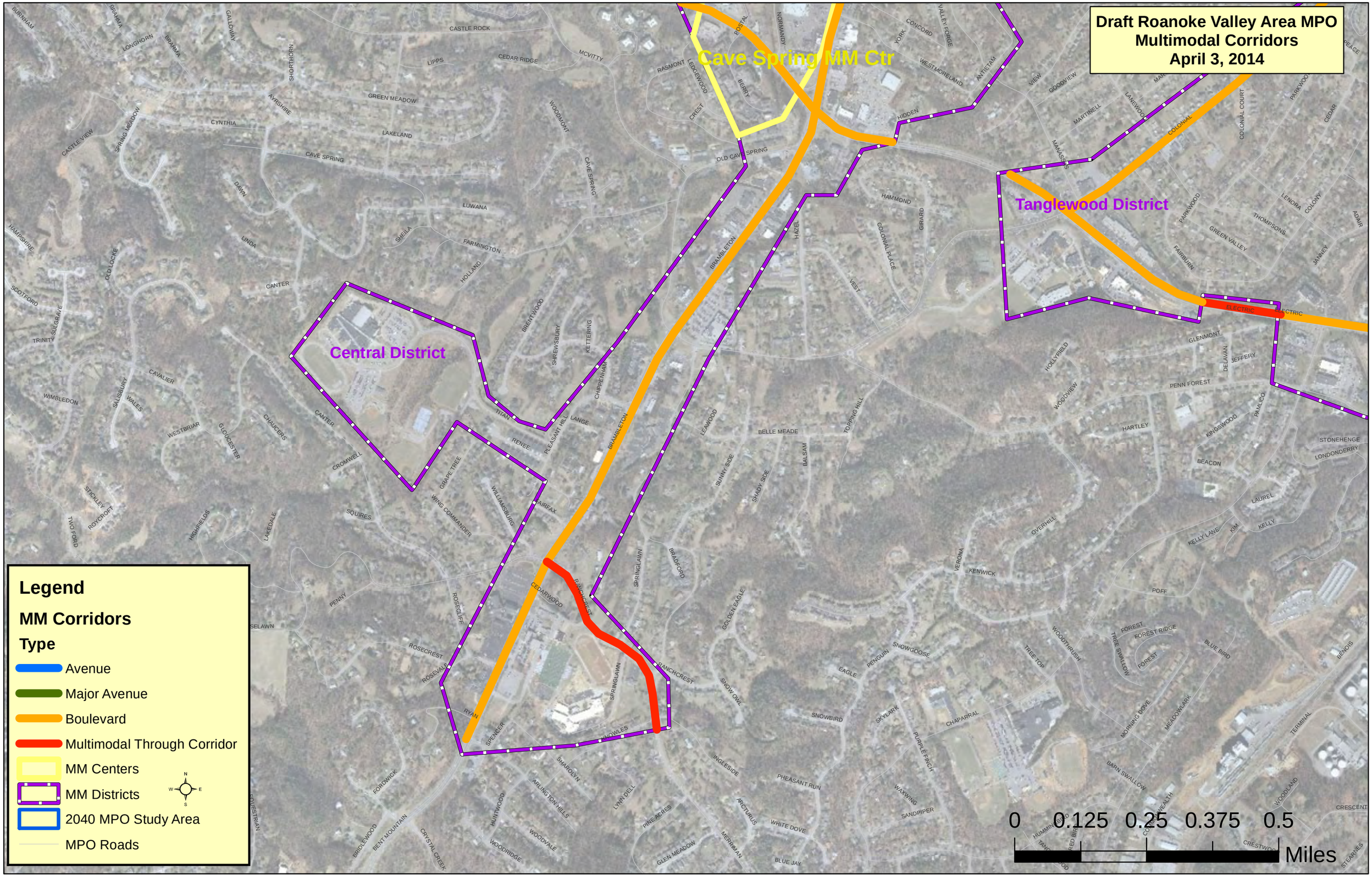
Draft Roanoke Valley Area MPO
Multimodal Corridors
April 3, 2014
Cave Spring MM Ctr
Tanglewood District
Central District
Legend
MM Corridors
Type
Avenue
Major Avenue
Boulevard
Multimodal Through Corridor
MM Centers
MM Districts
2040 MPO Study Area
MPO Roads
0 0.125 0.25 0.375 0.5
Miles

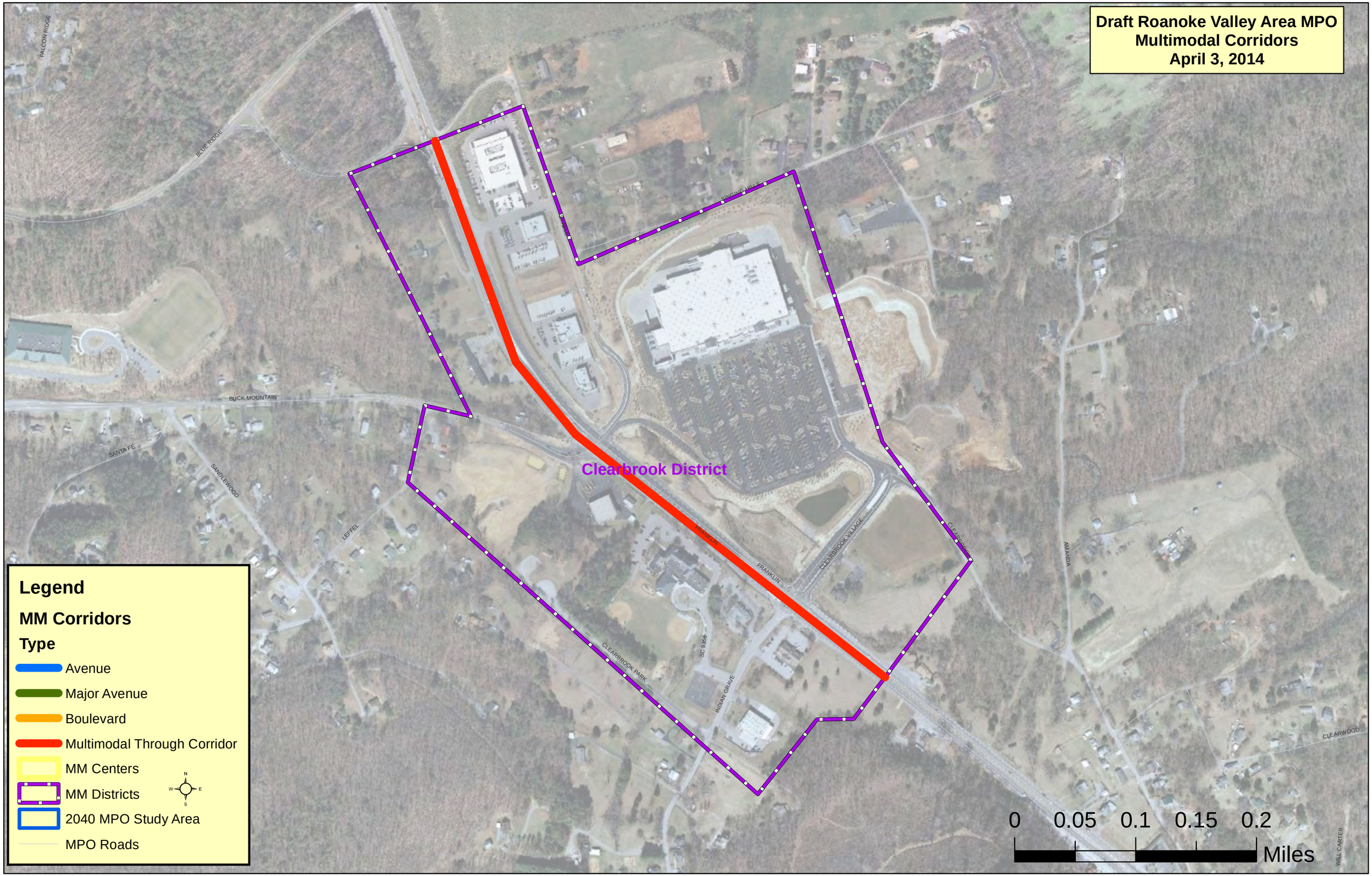
Draft Roanoke Valley Area MPO
Multimodal Corridors
April 3, 2014
Clearbrook District
FALCON RIDGE
BLUE RIDGE
BUCK MOUNTAIN
SANTA FE
SANDLEWOOD
LEFFEL
SUNDANCE HILLS
FRANKLIN
CLEARBROOK VILLAGE
CLEARBROOK PARK
SC 9356
INDIAN GRAVE
AMANDA
CLEARWOOD
WILL CARTER
Legend
MM Corridors
Type
Avenue
Major Avenue
Boulevard
Multimodal Through Corridor
MM Centers
MM Districts
2040 MPO Study Area
MPO Roads
N
W
E
S
0
0.05
0.1
0.15
0.2
Miles

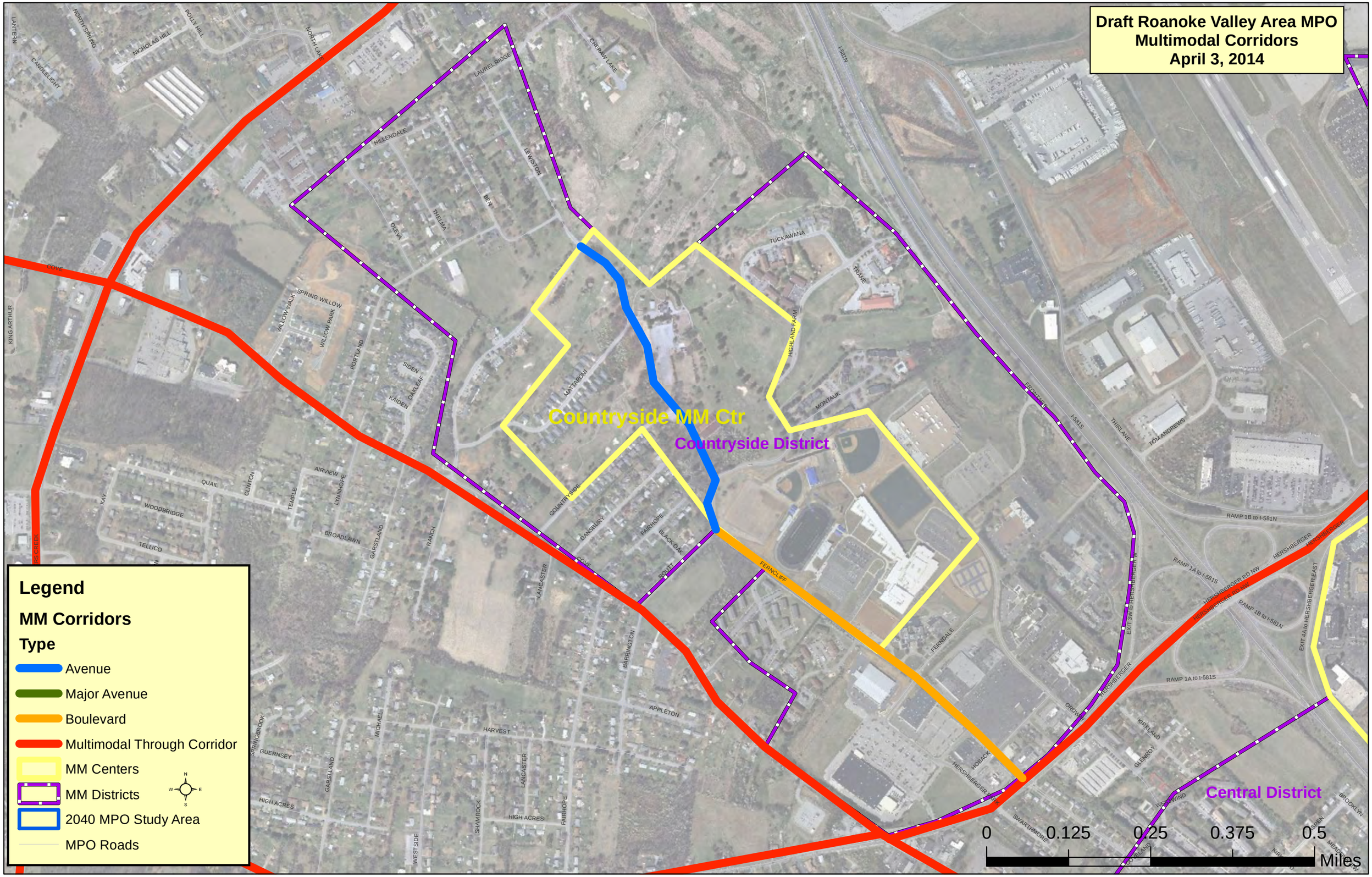
Draft Roanoke Valley Area MPO
Multimodal Corridors
April 3, 2014
Countryside MM Ctr
Countryside District
Central District
Legend
MM Corridors
Type
Avenue
Major Avenue
Boulevard
Multimodal Through Corridor
MM Centers
MM Districts
2040 MPO Study Area
MPO Roads
0
0.125
0.25
0.375
0.5
Miles
LANTERN
CANDLELIGHT
NORTH SPRING
NICHOLAS HILL
POLLY HILL
NORTH LAKE
LAUREL RIDGE
CHEROKEE LAKE
I-581N
HILLENDALE
LEWISTON
BEN
THELMA
OLEVIA
TUCKAWANA
TRANE
HIGHLAND FARM
MONTAUK
MATTAROM
COVE
KING ARTHUR
WILLOW WALK
SPRING WILLOW
WILLOW PARK
PORTLAND
SIDEN
KAIDEN
OAKLEAF
FOREST
I-581S
THIRLANE
TOM ANDREWS
QUAIL
CLINTON
AIRVIEW
TEMPLE
LYNNHOPE
KAY
WOODBRIDGE
BROADLAWN
GARSTLAND
RANCH
TELLICO
COUNTRYSIDE
DANSBURY
FAIRHOPE
BLACK OAK
BRUTT
LANCASTER
FERNCLIFF
BARRINGTON
APPLETON
HARVEST
SPRINGBROOK
GUERNSEY
MICHAEL
HIGH ACRES
SHAMROCK
WEST SIDE
FERNDALE
HERSHBERGER
HOBACK
SWARTHMORE
ORDWAY
KIRKLAND
GLENROY
WEST WIND
BROOKLYN
RAMP 1B to I-581N
RAMP 1A to I-581S
HERSHBERGER RD NW
EXIT 3 W HERSHBERGER W
EXIT 4A to HERSHBERGER EAST

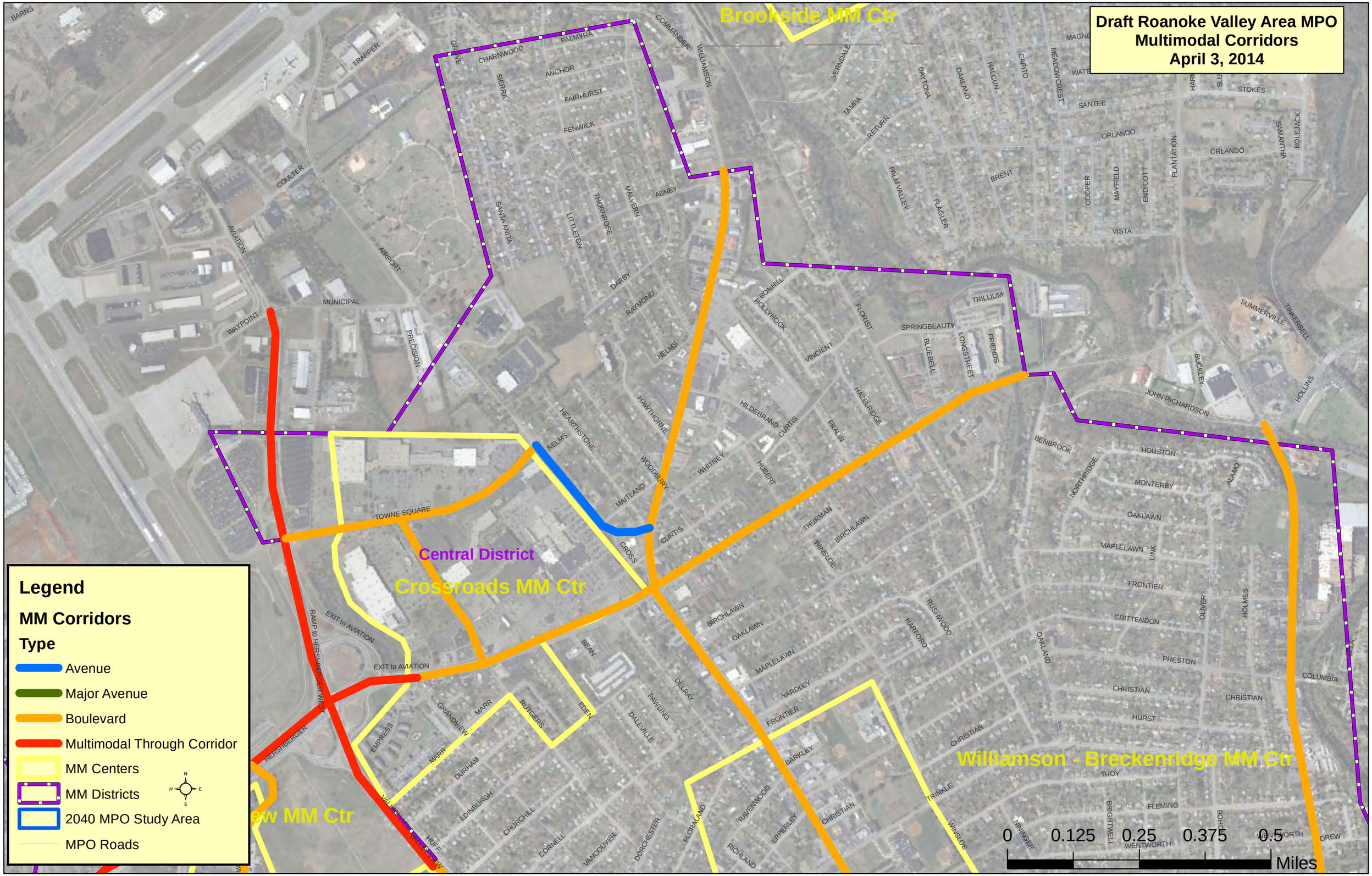
Draft Roanoke Valley Area MPO
Multimodal Corridors
April 3, 2014
Brookside MM Ctr
Central District
Crossroads MM Ctr
Williamson - Breckenridge MM Ctr
Legend
MM Corridors
Type
Avenue
Major Avenue
Boulevard
Multimodal Through Corridor
MM Centers
MM Districts
2040 MPO Study Area
MPO Roads
0
0.125
0.25
0.375
0.5
Miles

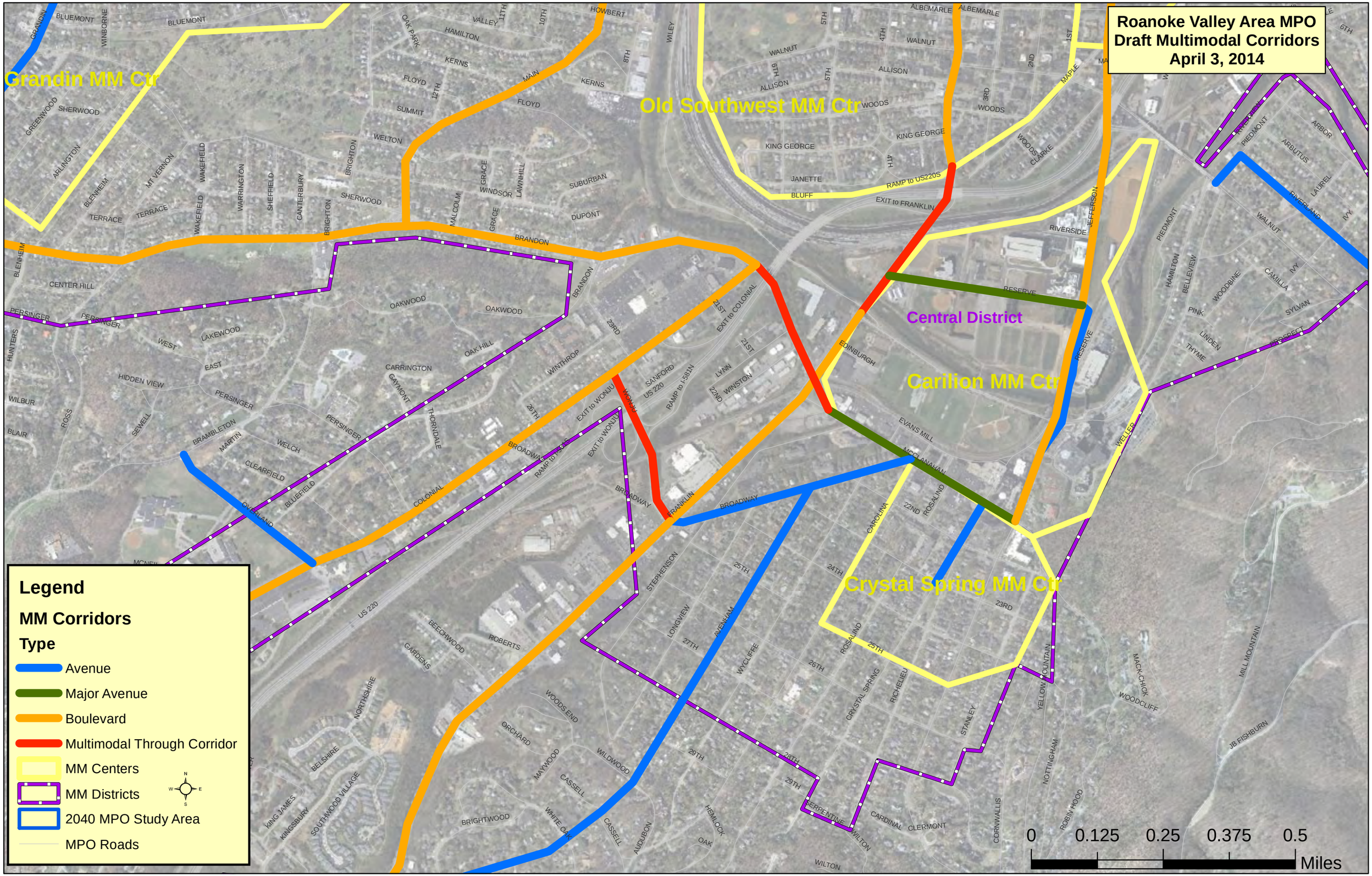
Roanoke Valley Area MPO
Draft Multimodal Corridors
April 3, 2014
Grandin MM Ctr
Old Southwest MM Ctr
Central District
Carilion MM Ctr
Crystal Spring MM Ctr
Legend
MM Corridors
Type
Avenue
Major Avenue
Boulevard
Multimodal Through Corridor
MM Centers
MM Districts
2040 MPO Study Area
MPO Roads
0
0.125
0.25
0.375
0.5
Miles

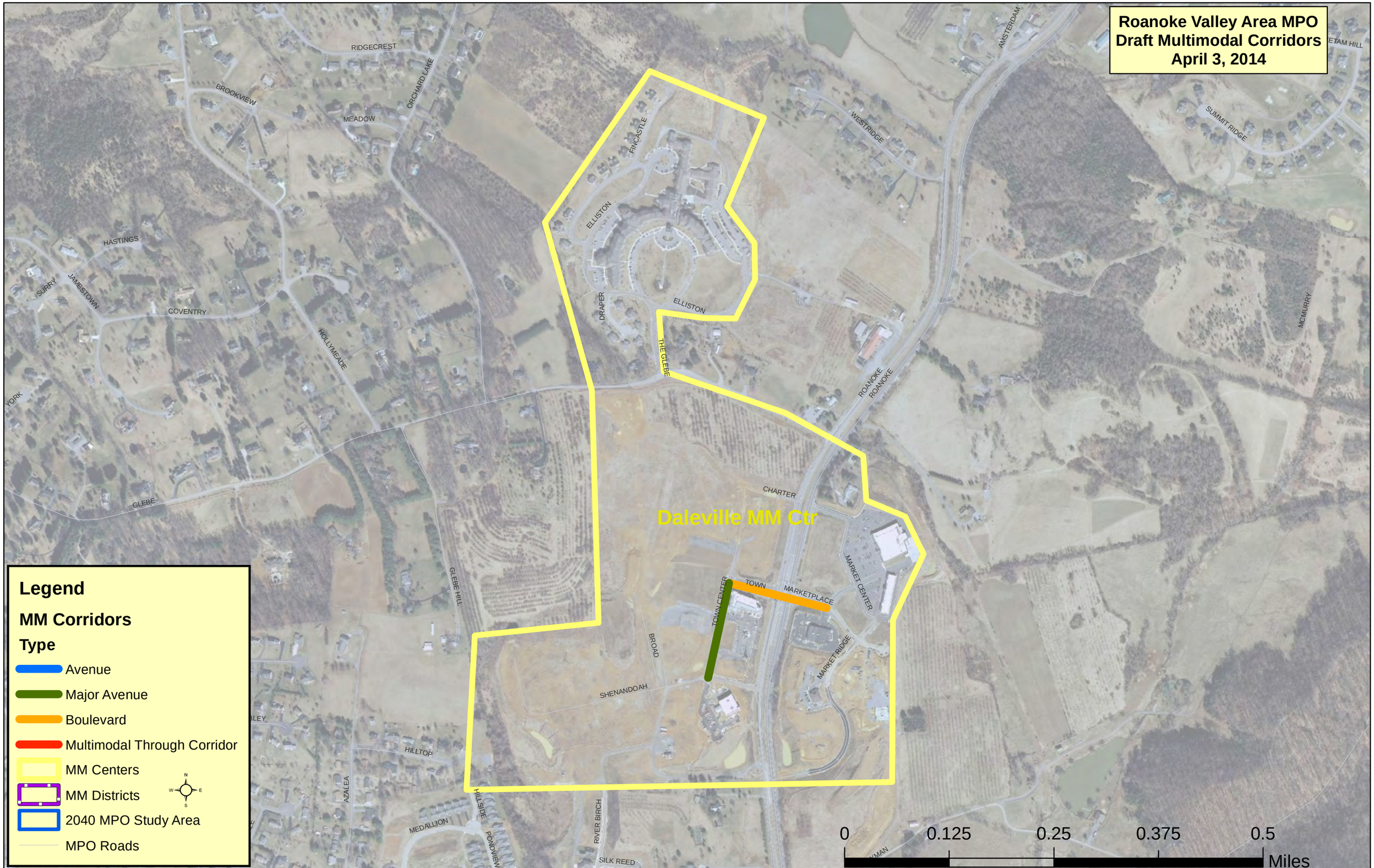
Roanoke Valley Area MPO
Draft Multimodal Corridors
April 3, 2014
Daleville MM Ctr
RIDGECREST
BROOKVIEW
MEADOW
ORCHARD LAKE
HASTINGS
SURRY
JAMESTOWN
COVENTRY
HOLLYMEADE
YORK
GLEBE
GLEBE HILL
HILLTOP
AZALEA
MEDALLION
HILLSIDE
PONDVIEW
RIVER BIRCH
SILK REED
SHENANDOAH
BROAD
CHARTER
TOWN CENTER
TOWN
MARKETPLACE
MARKET CENTER
MARKET RIDGE
ROANOKE
ROANOKE
THE GLEBE
DRAPER
ELLISTON
ELLISTON
FINCASTLE
WESTRIDGE
AMSTERDAM
SUMMIT RIDGE
MCMURRY
Legend
MM Corridors
Type
Avenue
Major Avenue
Boulevard
Multimodal Through Corridor
MM Centers
MM Districts
2040 MPO Study Area
MPO Roads
N
W
E
S
0
0.125
0.25
0.375
0.5
Miles

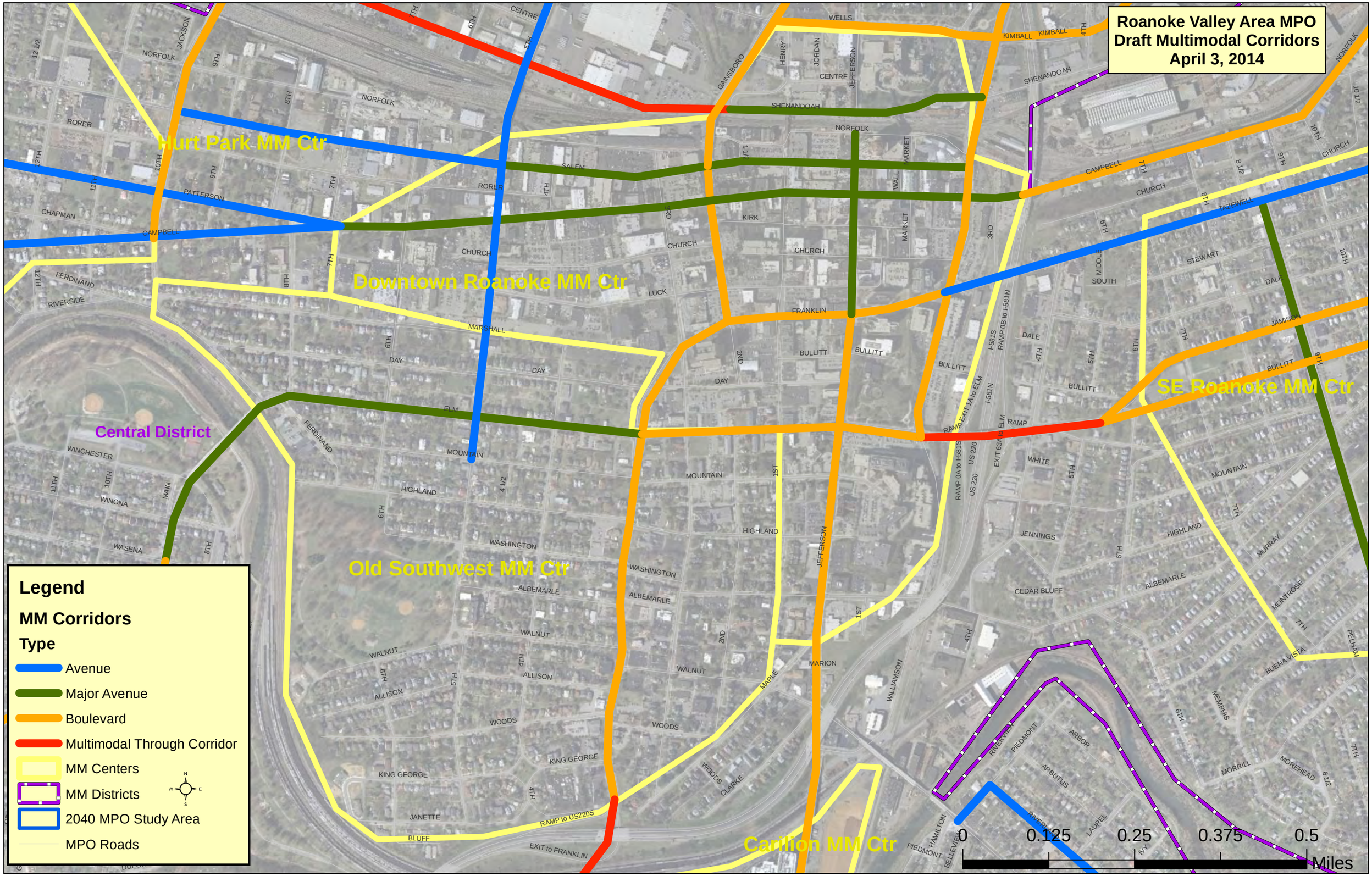
Roanoke Valley Area MPO
Draft Multimodal Corridors
April 3, 2014
Hurt Park MM Ctr
Downtown Roanoke MM Ctr
Central District
Old Southwest MM Ctr
SE Roanoke MM Ctr
Carilion MM Ctr
Legend
MM Corridors
Type
Avenue
Major Avenue
Boulevard
Multimodal Through Corridor
MM Centers
MM Districts
2040 MPO Study Area
MPO Roads
0
0.125
0.25
0.375
0.5
Miles

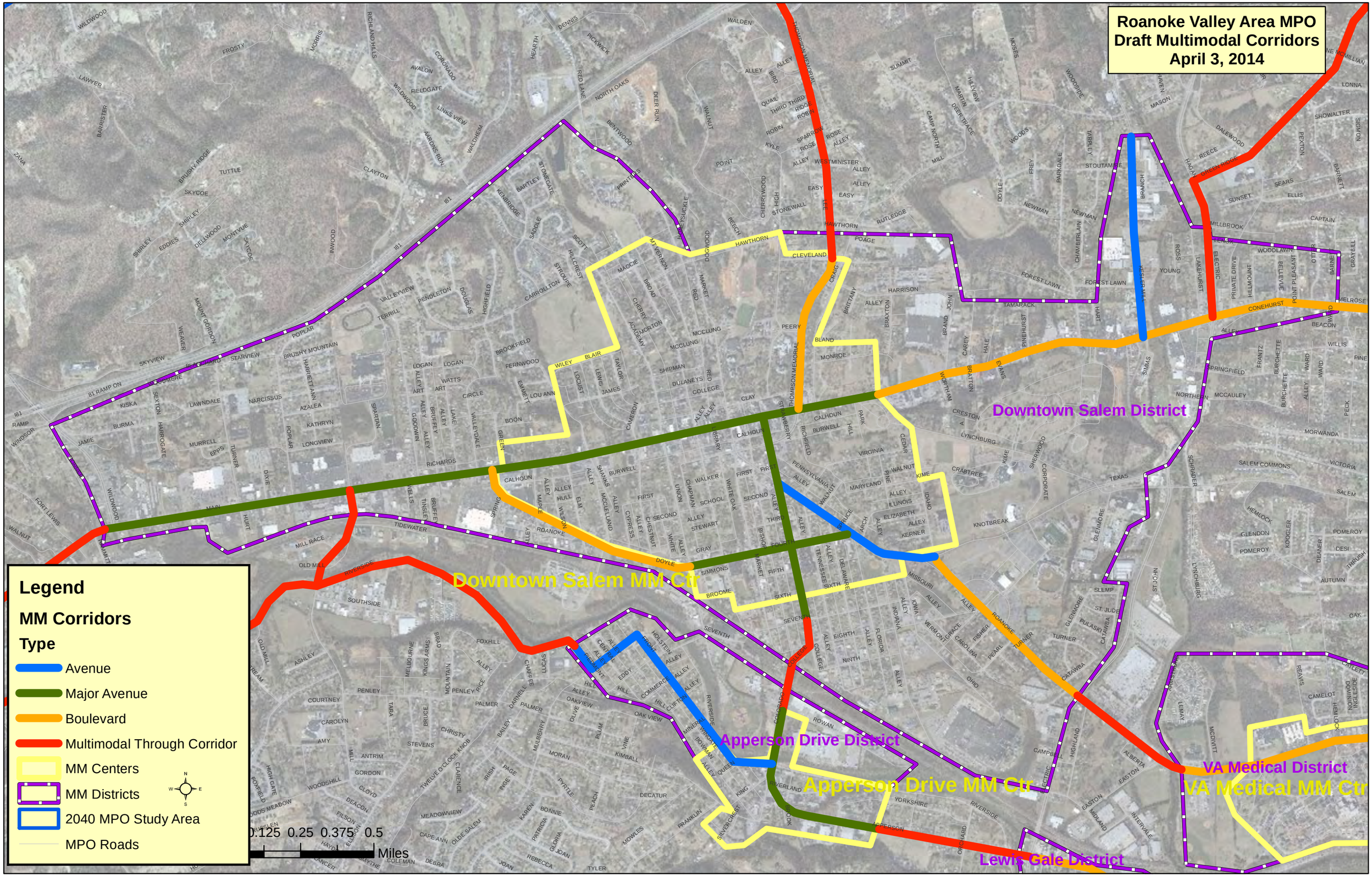
Roanoke Valley Area MPO
Draft Multimodal Corridors
April 3, 2014
Downtown Salem District
Downtown Salem MM Ctr
Apperson Drive District
Apperson Drive MM Ctr
VA Medical District
VA Medical MM Ctr
Lewis Gale District
Legend
MM Corridors
Type
Avenue
Major Avenue
Boulevard
Multimodal Through Corridor
MM Centers
MM Districts
2040 MPO Study Area
MPO Roads
0.125 0.25 0.375 0.5
Miles

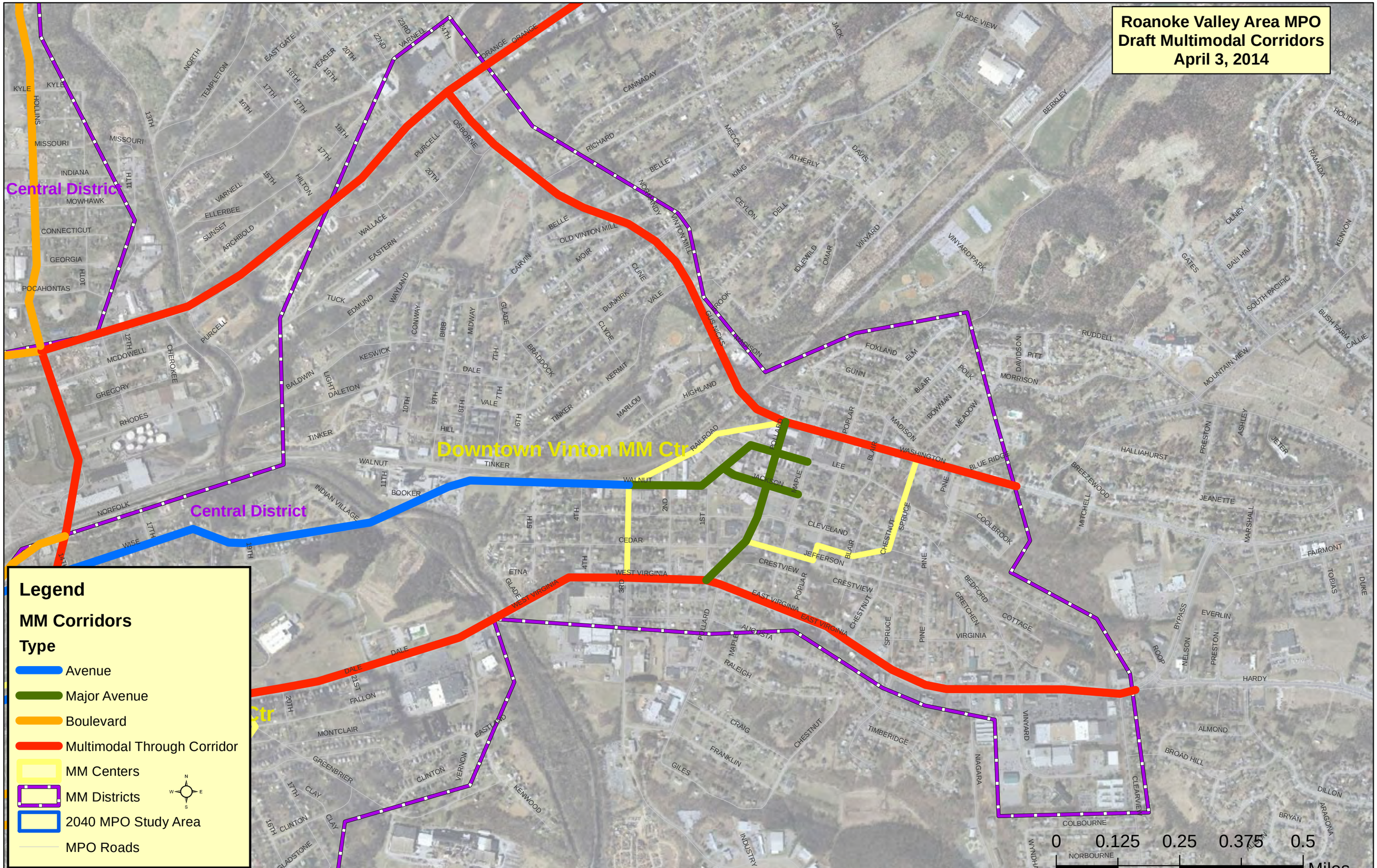
Roanoke Valley Area MPO
Draft Multimodal Corridors
April 3, 2014
Central District
Central District
Downtown Vinton MM Ctr
Legend
MM Corridors
Type
Avenue
Major Avenue
Boulevard
Multimodal Through Corridor
MM Centers
MM Districts
2040 MPO Study Area
MPO Roads
0
0.125
0.25
0.375
0.5
Miles

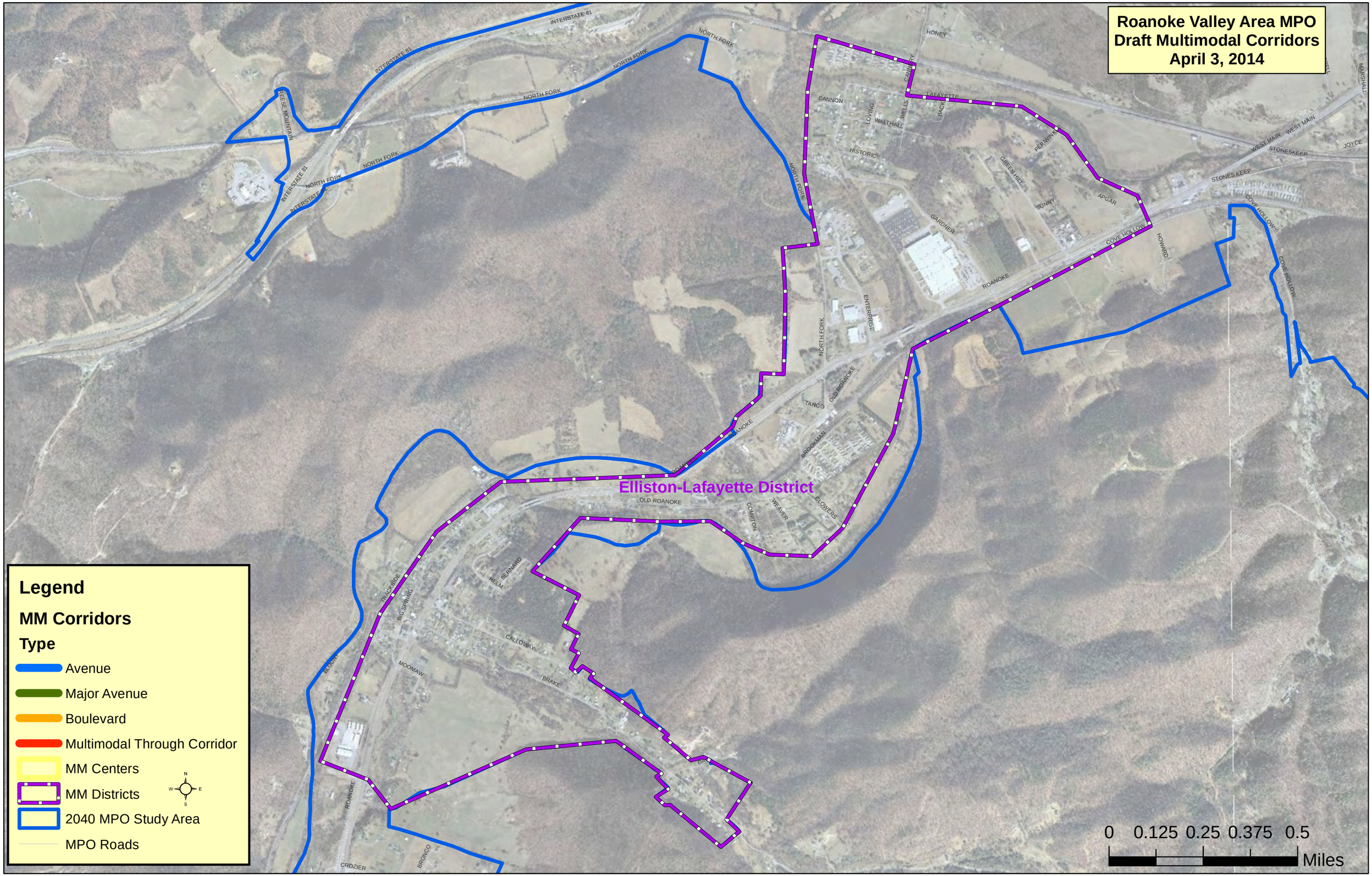
Roanoke Valley Area MPO
Draft Multimodal Corridors
April 3, 2014
Elliston-Lafayette District
INTERSTATE 81
NORTH FORK
REESE MOUNTAIN
HONEY
CANNON
LOVING
WALTHALL
WELLS
BACK
LAFAYETTE
HISTORIC
GREEN HILL
PERMINE
SUNNY
APGAR
GARDNER
COVE HOLLOW
HOWARD
ROANOKE
ENTERPRISE
OLD ROANOKE
TANGO
BROOKMAN
COMPTON
WEAVER
FLOWERS
WEST MAIN
STONESKEEP
STONES KEEP
JOYCE
MARSHALL
TRUCKSIDE
BIG SPRING
HELM
BERNARD
CALLOWAY
MOOMAW
BRAKE
BLOOM
CROZIER
BRONCO
Legend
MM Corridors
Type
Avenue
Major Avenue
Boulevard
Multimodal Through Corridor
MM Centers
MM Districts
2040 MPO Study Area
MPO Roads
N
W
E
S
0 0.125 0.25 0.375 0.5
Miles

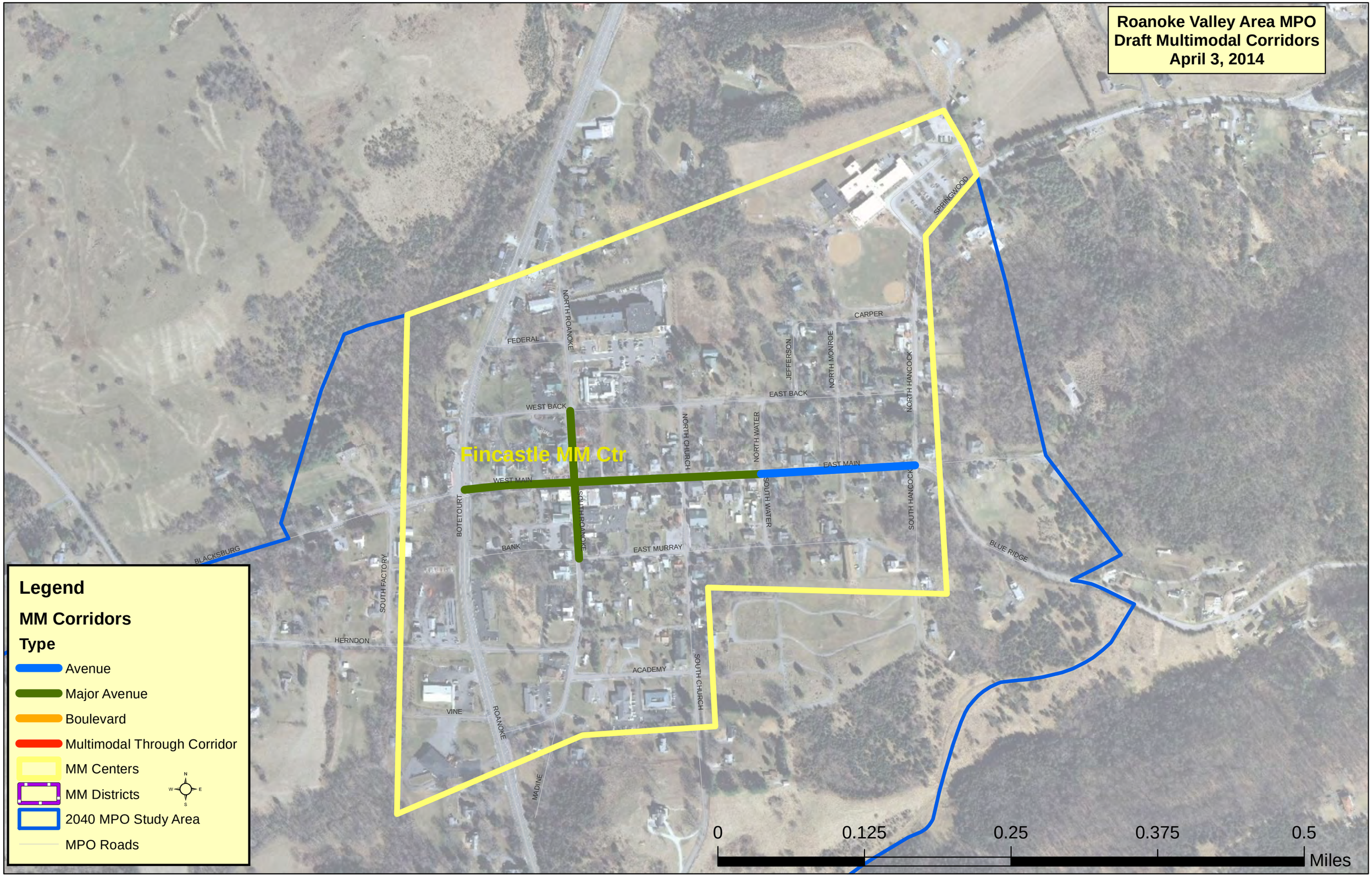
Roanoke Valley Area MPO
Draft Multimodal Corridors
April 3, 2014
Fincastle MM Ctr
FEDERAL
NORTH ROANOKE
WEST BACK
EAST BACK
CARPER
JEFFERSON
NORTH MONROE
NORTH HANCOCK
SPRINGWOOD
NORTH CHURCH
NORTH WATER
WEST MAIN
EAST MAIN
SOUTH ROANOKE
SOUTH WATER
SOUTH HANCOCK
BOTETOURT
BANK
EAST MURRAY
BLACKSBURG
SOUTH FACTORY
HERNDON
ACADEMY
SOUTH CHURCH
VINE
ROANOKE
MADINE
BLUE RIDGE
Legend
MM Corridors
Type
Avenue
Major Avenue
Boulevard
Multimodal Through Corridor
MM Centers
MM Districts
2040 MPO Study Area
MPO Roads
N
W
E
S
0
0.125
0.25
0.375
0.5
Miles

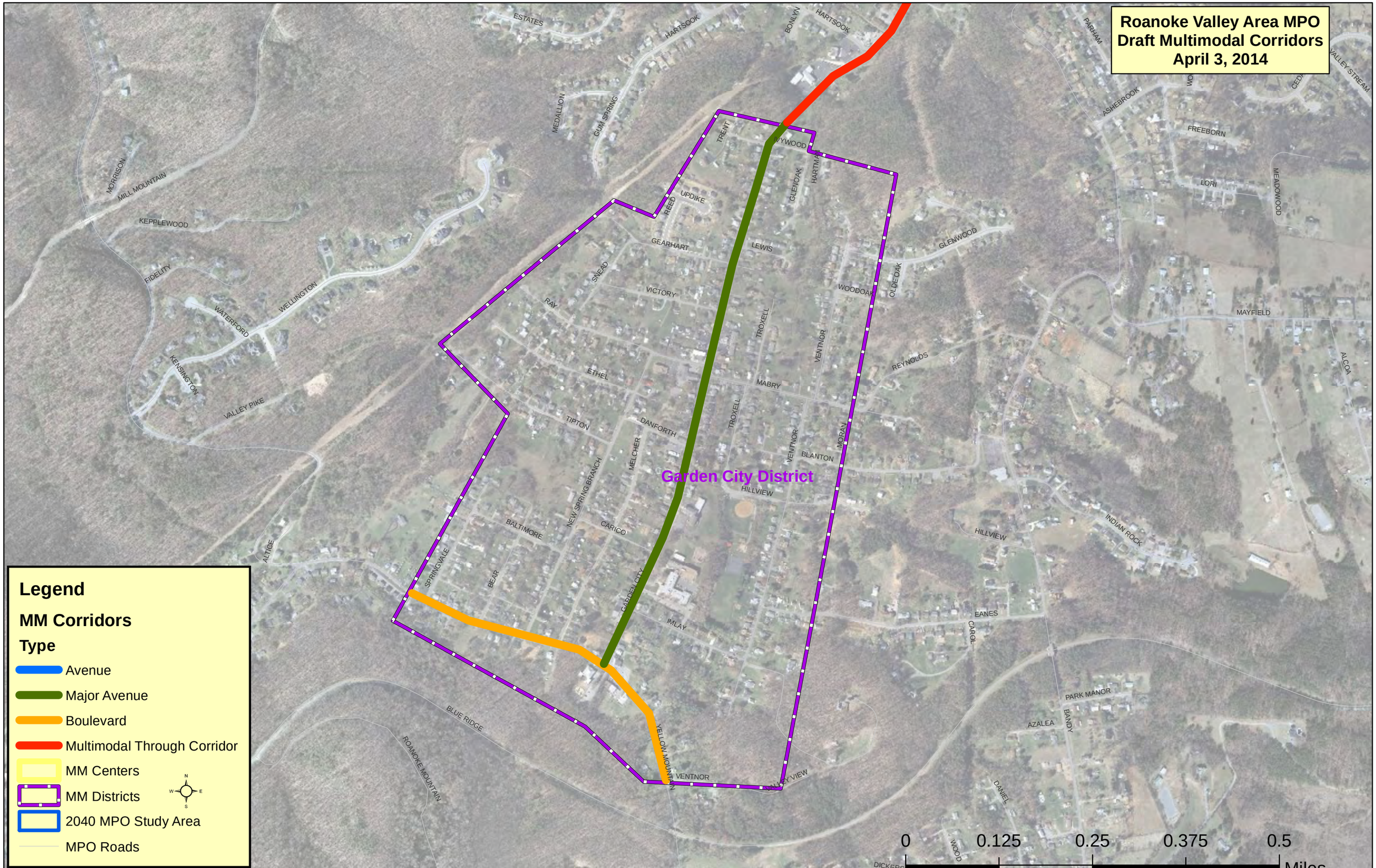
Roanoke Valley Area MPO
Draft Multimodal Corridors
April 3, 2014
Garden City District
Legend
MM Corridors
Type
Avenue
Major Avenue
Boulevard
Multimodal Through Corridor
MM Centers
MM Districts
2040 MPO Study Area
MPO Roads
0
0.125
0.25
0.375
0.5
Miles
ESTATES
HARTSOOK
BONLYN
PARHAM
ASHEBROOK
FREEBORN
LORI
MEADOWOOD
VALLEY STREAM
MEDALLION
GUM SPRING
TRENT
IVYWOOD
HARTMAN
GLENOAK
UPDIKE
REED
GEARHART
LEWIS
GLENWOOD
OLDE OAK
WOODOAK
SNEAD
VICTORY
RAY
TROXELL
VENTNOR
REYNOLDS
MAYFIELD
ALCOA
ETHEL
MABRY
TIPTON
DANFORTH
MELCHER
MORAN
BLANTON
HILLVIEW
NEW SPRING BRANCH
BALTIMORE
CARICO
INDIAN ROCK
MORRISON
MILL MOUNTAIN
KEPPLEWOOD
FIDELITY
WELLINGTON
WATERFORD
KENSINGTON
VALLEY PIKE
ALTICE
SPRINGVALE
BEAR
GARDEN CITY
IMLAY
EANES
CARGL
PARK MANOR
AZALEA
BANDY
BLUE RIDGE
ROANOKE MOUNTAIN
YELLOW MOUNTAIN
VALLEY VIEW
DANIEL
WOOD
DICKERS

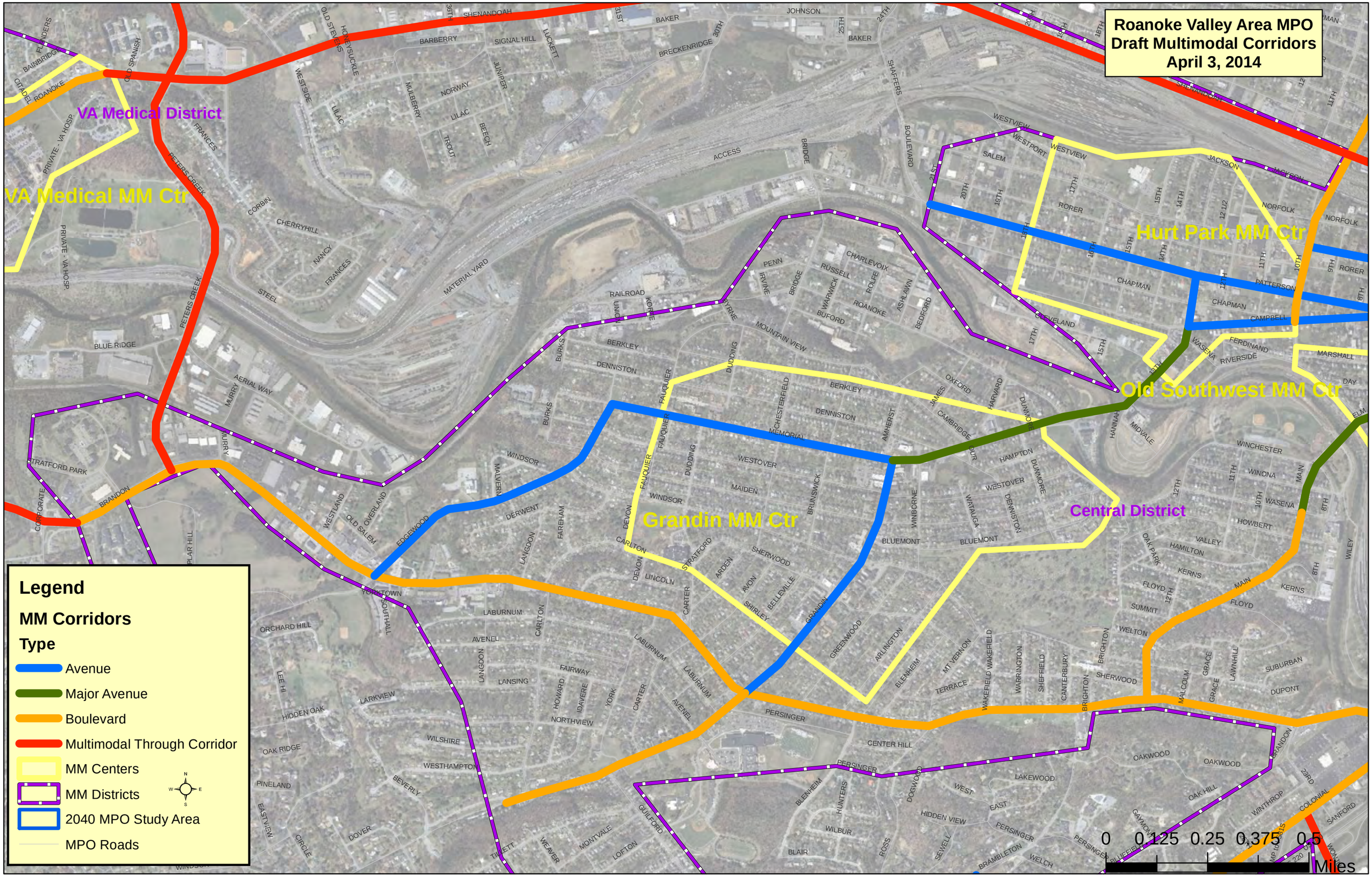
Roanoke Valley Area MPO
Draft Multimodal Corridors
April 3, 2014
VA Medical District
VA Medical MM Ctr
Hurt Park MM Ctr
Old Southwest MM Ctr
Central District
Grandin MM Ctr
Legend
MM Corridors
Type
Avenue
Major Avenue
Boulevard
Multimodal Through Corridor
MM Centers
MM Districts
2040 MPO Study Area
MPO Roads
0 0.125 0.25 0.375 0.5
Miles

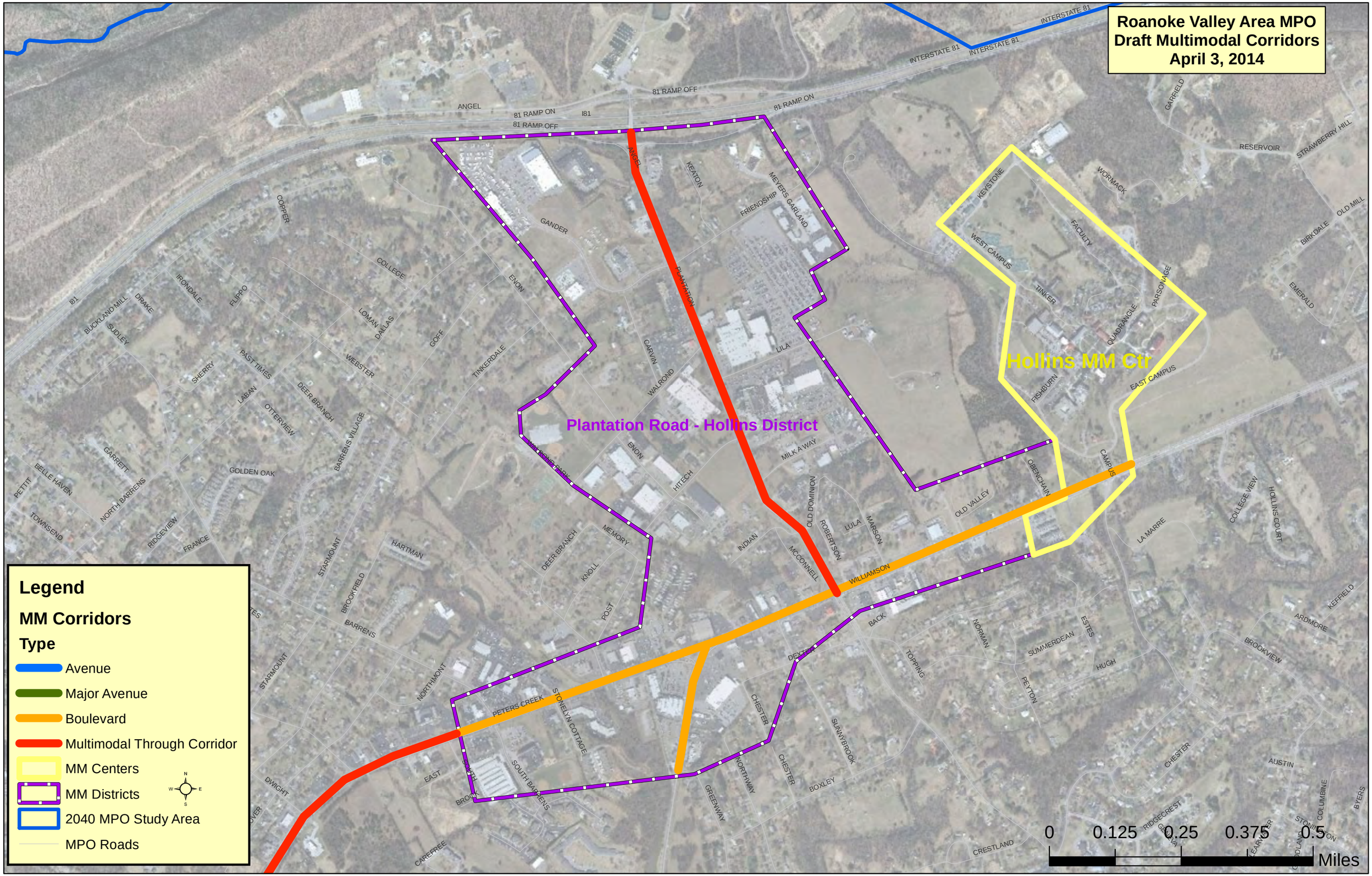
Roanoke Valley Area MPO
Draft Multimodal Corridors
April 3, 2014
Plantation Road - Hollins District
Hollins MM Ctr
Legend
MM Corridors
Type
Avenue
Major Avenue
Boulevard
Multimodal Through Corridor
MM Centers
MM Districts
2040 MPO Study Area
MPO Roads
0
0.125
0.25
0.375
0.5
Miles
INTERSTATE 81
81 RAMP OFF
81 RAMP ON
I81
ANGEL
PLANTATION
WILLIAMSON
PETERS CREEK
KEYSTONE
WEST CAMPUS
FACULTY
TINKER
QUADRANGLE
PARSONAGE
FISHBURN
EAST CAMPUS
CAMPUS
OBENCHAIN
GARFIELD
RESERVOIR
STRAWBERRY HILL
WORMACK
OLD MILL
BIRKDALE
EMERALD
KEATON
FRIENDSHIP
MEYERS GARLAND
GANDER
COPPER
COLLEGE
ENON
LOMAN
DALLAS
GOFF
TINKERDALE
WEBSTER
DEER BRANCH
OTTERVIEW
LABAN
PAST TIMES
SHERRY
IRONDALE
FLIPPO
DRAKE
BUCKLAND MILL
SUDLEY
GARRETT
BELLE HAVEN
PETTIT
TOWNSEND
NORTH BARRENS
RIDGEVIEW
FRANCE
GOLDEN OAK
BARRENS VILLAGE
STARMOUNT
HARTMAN
BROOKFIELD
BARRENS
NORTHMONT
DWIGHT
CAREFREE
EAST
SOUTH BARRENS
STONELYN COTTAGE
CARVIN
WALROND
LILA
MILK A WAY
HITECH
MEMORY
KNOLL
POST
INDIAN
OLD DOMINION
ROBERTSON
MCCONNELL
LULA
MARSON
OLD VALLEY
DEXTER
BACK
TOPPING
NORMAN
SUMMERDEAN
ESTES
HUGH
PEYTON
CHESTER
SUNNYBROOK
BOXLEY
NORTHWAY
GREENWAY
LA MARRE
COLLEGE VIEW
HOLLINS COURT
KEFFIELD
ARDMORE
BROOKVIEW
AUSTIN
COLUMBINE
BYERS
RIDGECREST
CRESTLAND

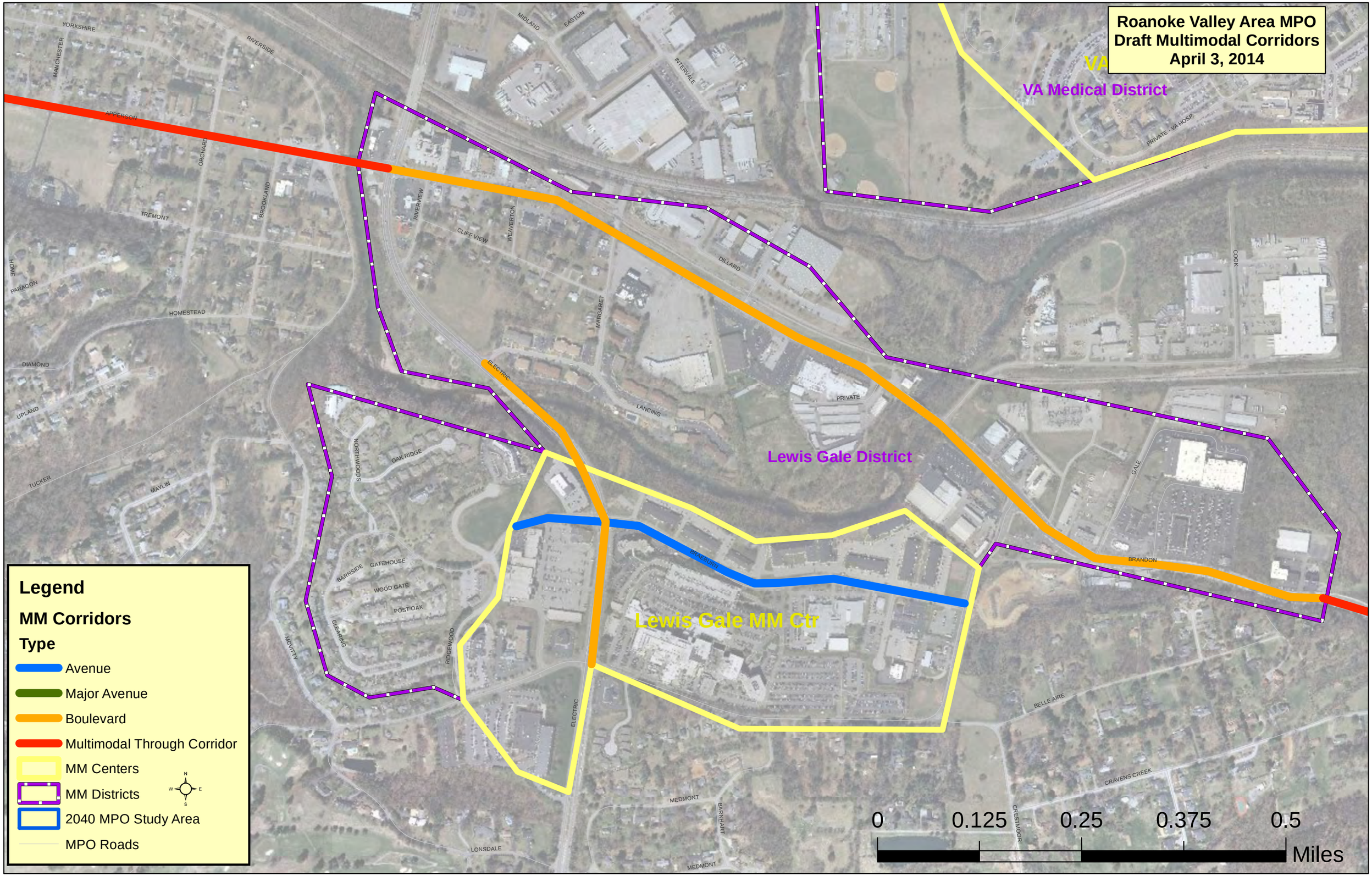
Roanoke Valley Area MPO
Draft Multimodal Corridors
April 3, 2014
VA Medical District
Lewis Gale District
Lewis Gale MM Ctr
YORKSHIRE
RIVERSIDE
MANCHESTER
APPERSON
ORCHARD
BROOKLAND
TREMONT
HOME
PARAGON
HOMESTEAD
DIAMOND
UPLAND
TUCKER
MAYLIN
MIDLAND
EASTON
INTERVALE
RIVERVIEW
CLIFF VIEW
WEAVERTON
DILLARD
MARGARET
ELECTRIC
LANCING
PRIVATE
PRIVATE - VA HOSP.
COOK
GALE
BRANDON
NORTHWOODS
OAK RIDGE
BARNSIDE
GATEHOUSE
WOOD GATE
POST OAK
CLEARING
RIDGEWOOD
MOVITTY
BRAEBURN
BELLE AIRE
CRAVENS CREEK
CRESTMOOR
MEDMONT
BARNHART
LONSDALE
Legend
MM Corridors
Type
Avenue
Major Avenue
Boulevard
Multimodal Through Corridor
MM Centers
MM Districts
2040 MPO Study Area
MPO Roads
N
W
E
S
0
0.125
0.25
0.375
0.5
Miles

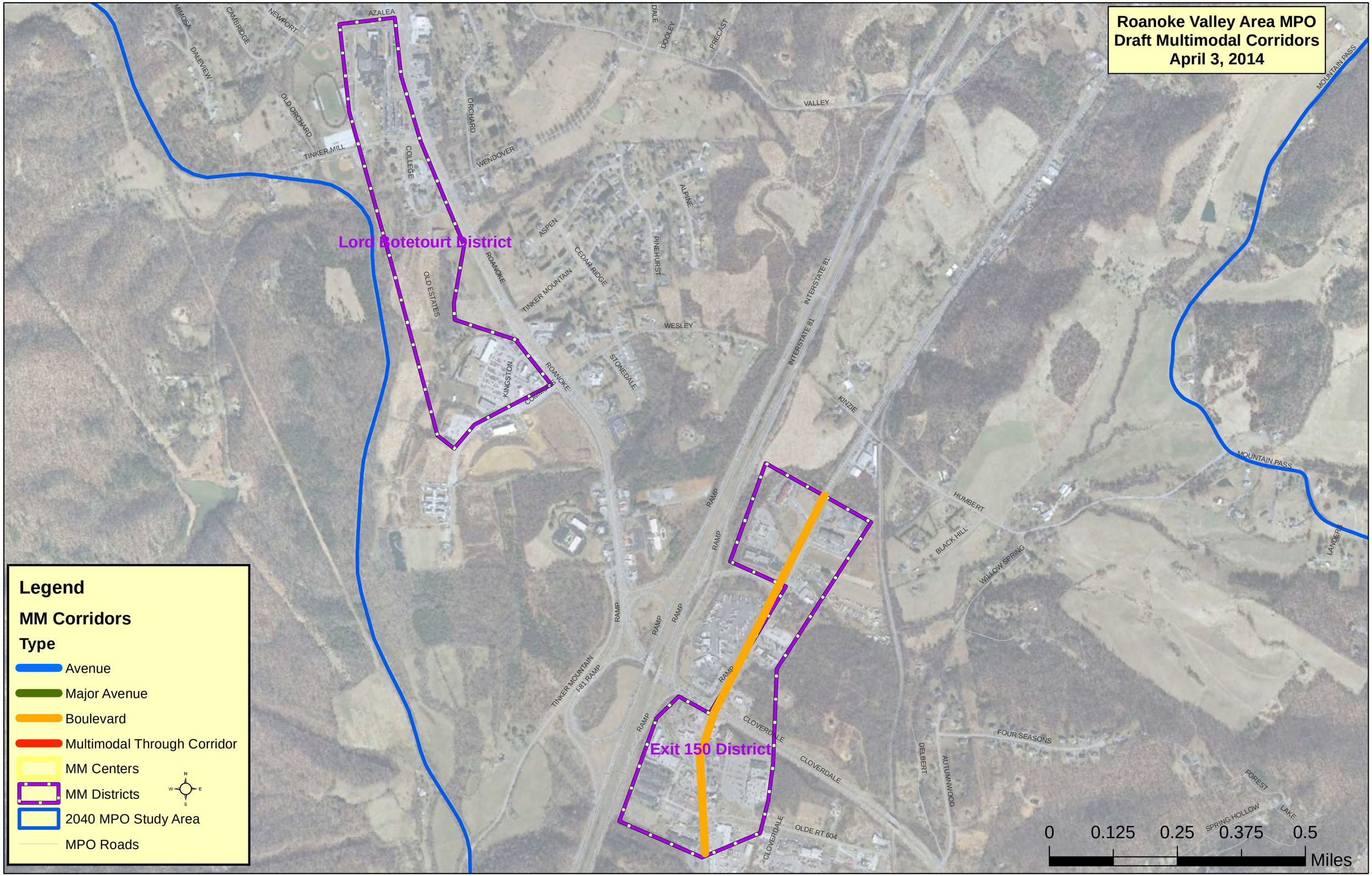
Roanoke Valley Area MPO
Draft Multimodal Corridors
April 3, 2014
Lord Botetourt District
Exit 150 District
Legend
MM Corridors
Type
Avenue
Major Avenue
Boulevard
Multimodal Through Corridor
MM Centers
MM Districts
2040 MPO Study Area
MPO Roads
0
0.125
0.25
0.375
0.5
Miles
AZALEA
MIMOSA
CAMBRIDGE
NEWPORT
DALEVIEW
OLD ORCHARD
TINKER MILL
COLLEGE
ORCHARD
WENDOVER
DALE
DOOLEY
PRECAST
VALLEY
ALPINE
ASPEN
CEDAR RIDGE
PINEHURST
ROANOKE
TINKER MOUNTAIN
OLD ESTATES
WESLEY
STONEDALE
KINGSTON
COMMERCE
INTERSTATE 81
KINZIE
MOUNTAIN PASS
HUMBERT
BLACK HILL
WILLOW SPRING
LANDERS
RAMP
TINKER MOUNTAIN
I-81 RAMP
CLOVERDALE
OLDE RT 604
DELBERT
AUTUMNWOOD
FOUR SEASONS
FOREST
SPRING HOLLOW
LAKE

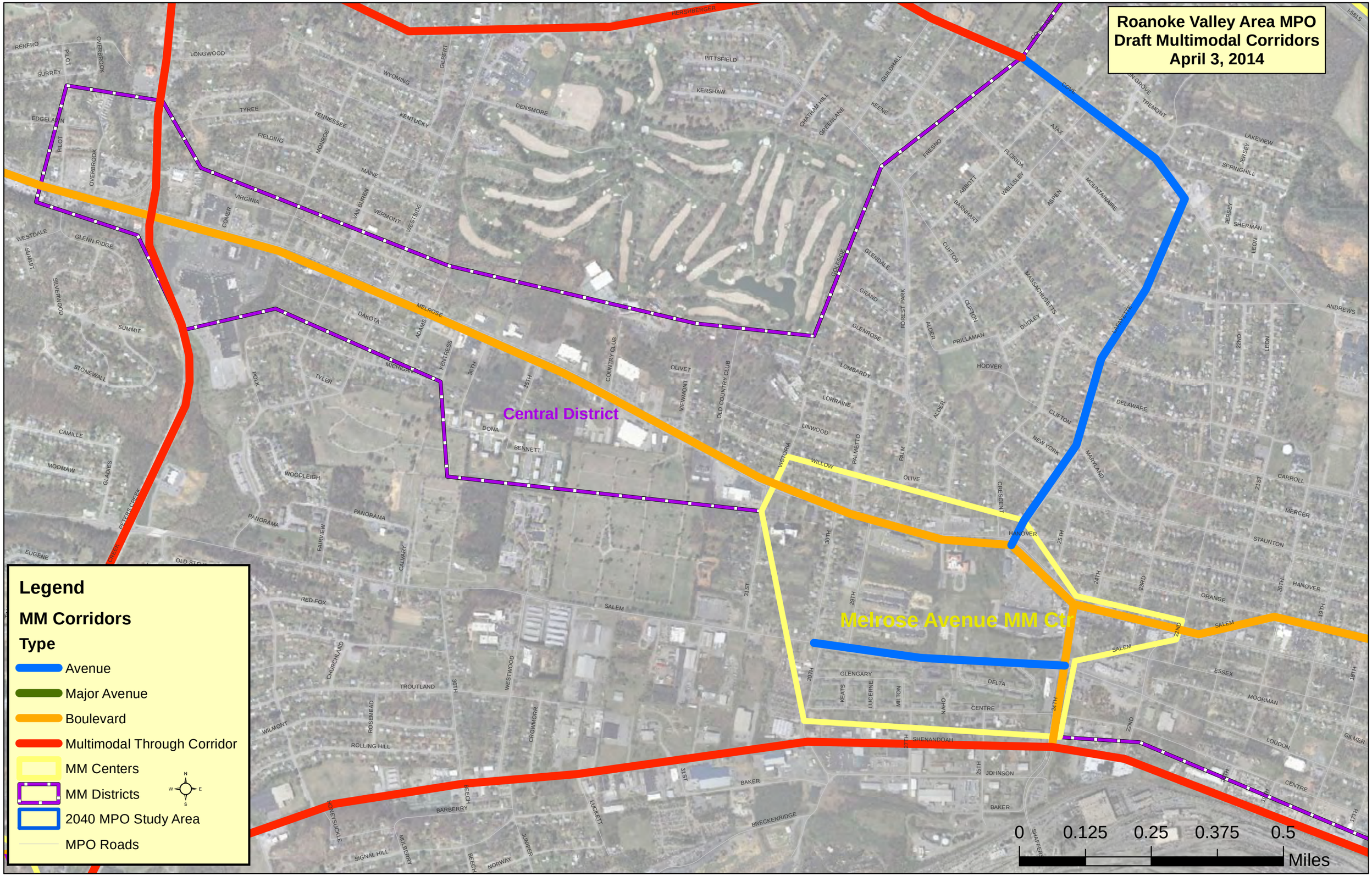
Roanoke Valley Area MPO
Draft Multimodal Corridors
April 3, 2014
Central District
Melrose Avenue MM Ctr
Legend
MM Corridors
Type
Avenue
Major Avenue
Boulevard
Multimodal Through Corridor
MM Centers
MM Districts
2040 MPO Study Area
MPO Roads
0
0.125
0.25
0.375
0.5
Miles

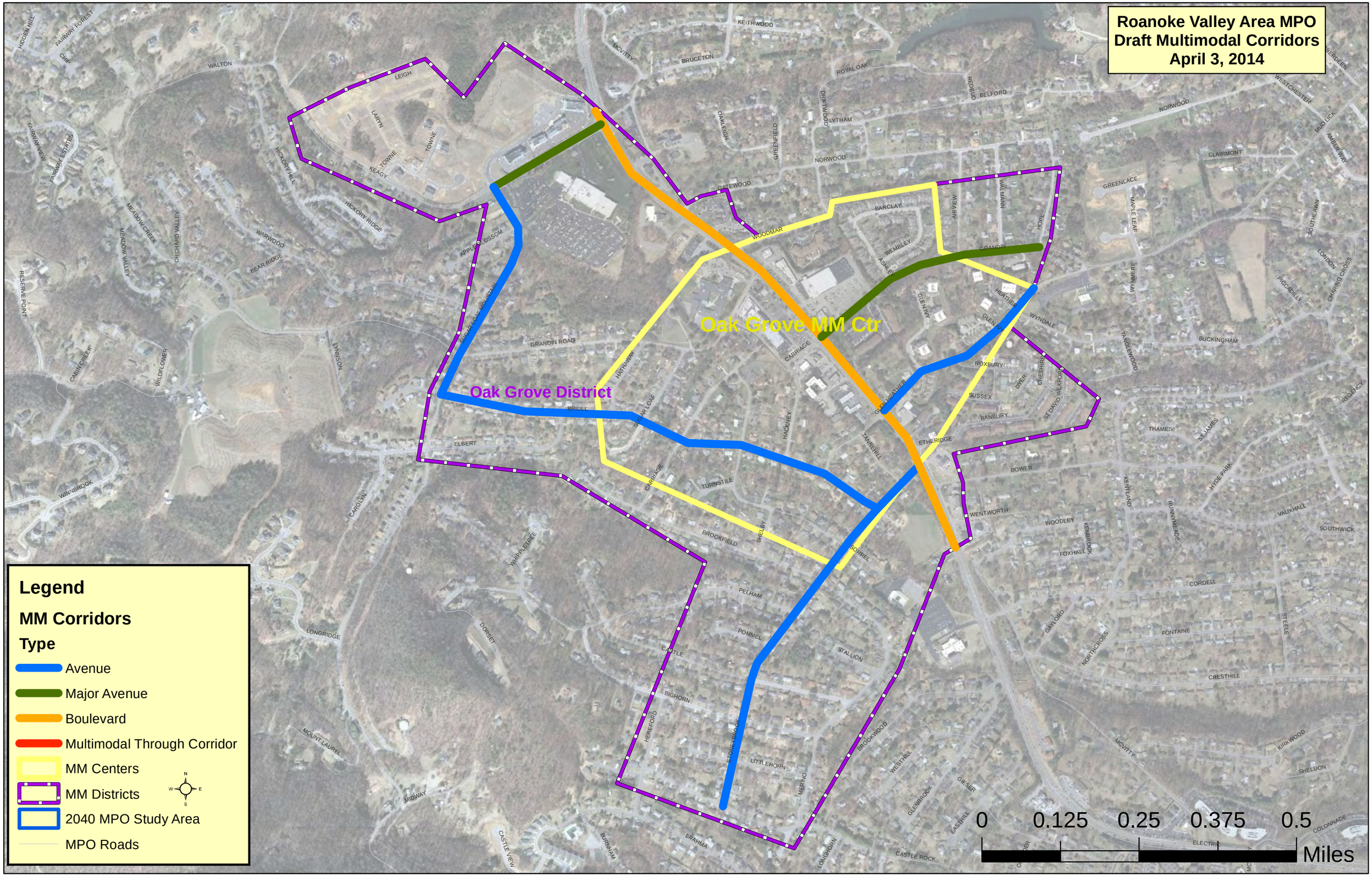
Roanoke Valley Area MPO
Draft Multimodal Corridors
April 3, 2014
Oak Grove MM Ctr
Oak Grove District
Legend
MM Corridors
Type
Avenue
Major Avenue
Boulevard
Multimodal Through Corridor
MM Centers
MM Districts
2040 MPO Study Area
MPO Roads
0
0.125
0.25
0.375
0.5
Miles

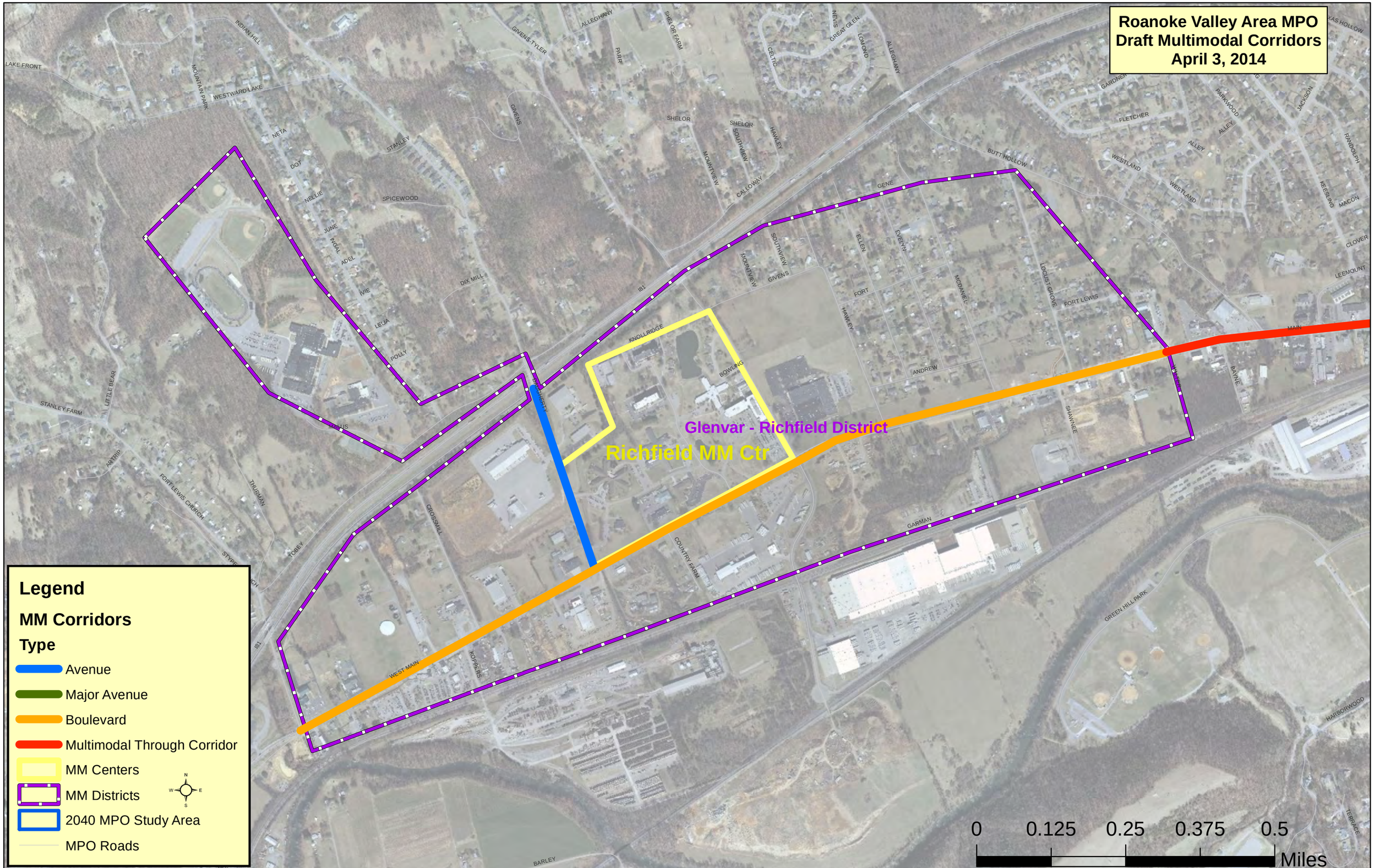
Roanoke Valley Area MPO
Draft Multimodal Corridors
April 3, 2014
Glenvar - Richfield District
Richfield MM Ctr
Legend
MM Corridors
Type
Avenue
Major Avenue
Boulevard
Multimodal Through Corridor
MM Centers
MM Districts
2040 MPO Study Area
MPO Roads
0
0.125
0.25
0.375
0.5
Miles

Roanoke Valley Area MPO
Draft Multimodal Corridors
April 3, 2014

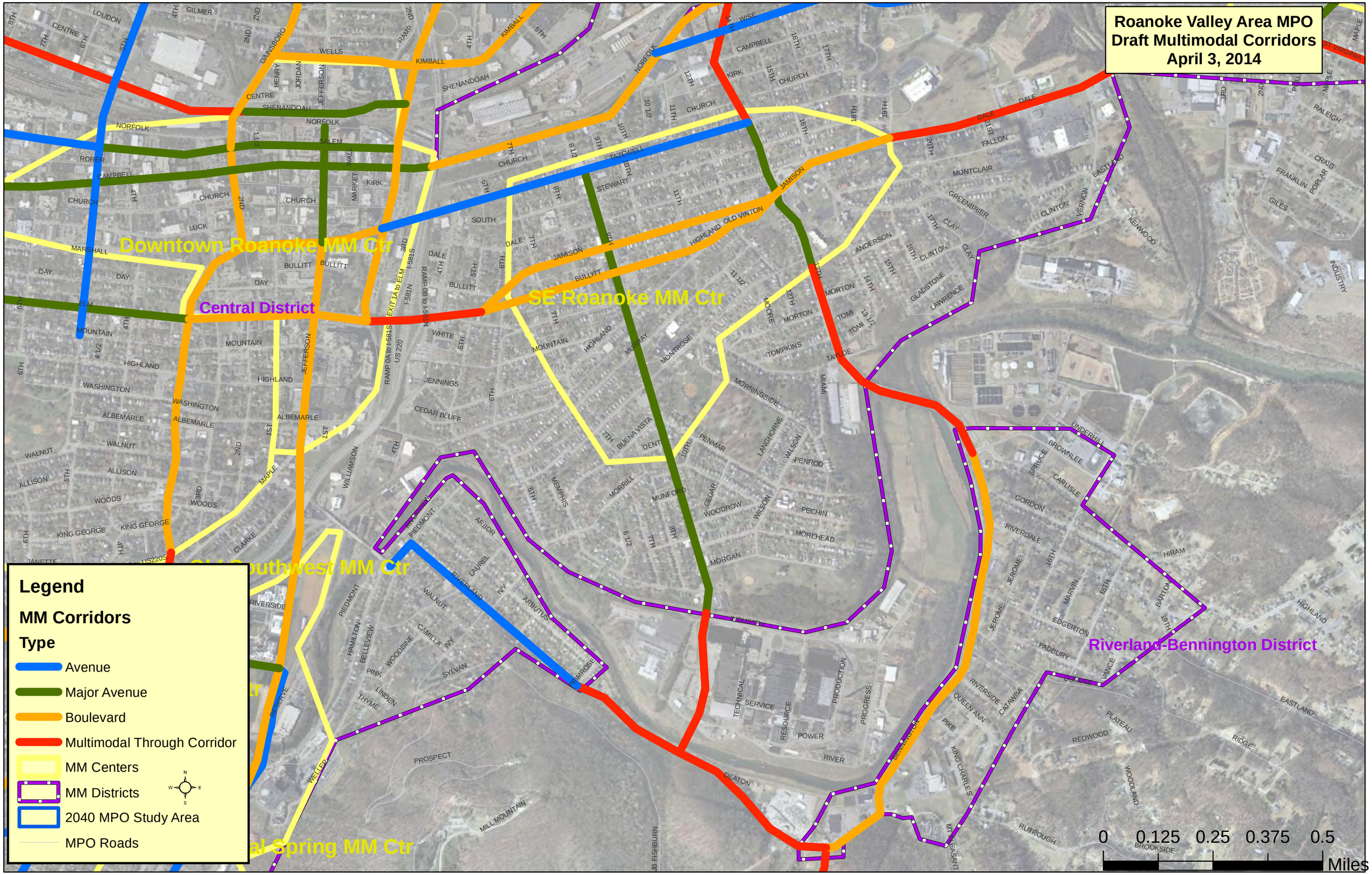

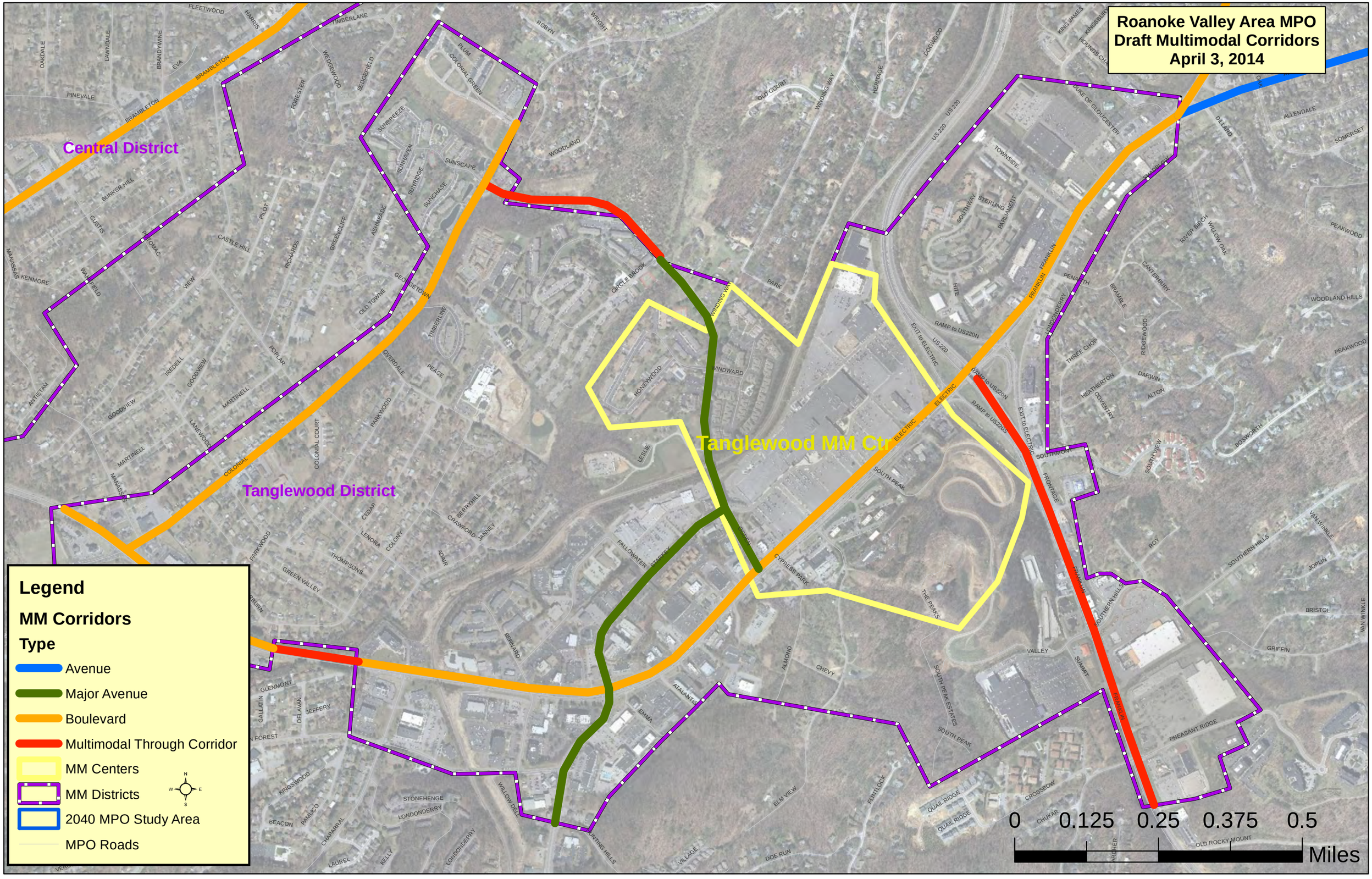
Roanoke Valley Area MPO
Draft Multimodal Corridors
April 3, 2014
Central District
Tanglewood District
Tanglewood MM Ctr
Legend
MM Corridors
Type
Avenue
Major Avenue
Boulevard
Multimodal Through Corridor
MM Centers
MM Districts
2040 MPO Study Area
MPO Roads
N
W
E
S
0
0.125
0.25
0.375
0.5
Miles

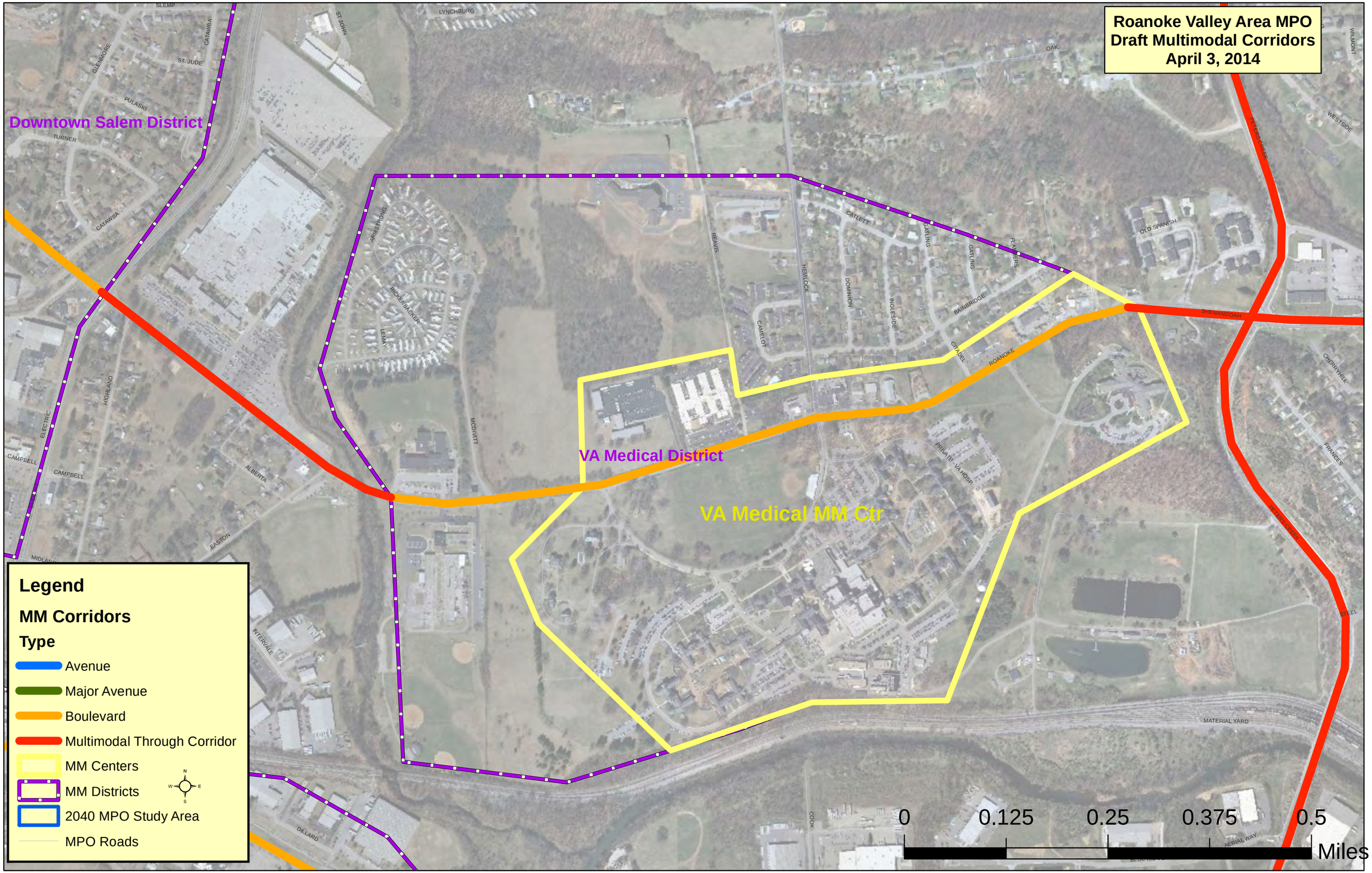
Roanoke Valley Area MPO
Draft Multimodal Corridors
April 3, 2014
Downtown Salem District
VA Medical District
VA Medical MM Ctr
Legend
MM Corridors
Type
Avenue
Major Avenue
Boulevard
Multimodal Through Corridor
MM Centers
MM Districts
2040 MPO Study Area
MPO Roads
0
0.125
0.25
0.375
0.5
Miles
SLEMP
LYNCHBURG
ST JOHN
CATAWBA
GLENMORE
ST. JUDE
PULASKI
TURNER
OAK
WILMONT
WESTSIDE
PETERS CREEK
OLD SPANISH
SHENANDOAH
ROANOKE
CITADEL
BAINBRIDGE
GATLING
FLANNERS
CATLETT
INGLESIDE
DOMINION
HEMLOCK
REAVIS
CAMELOT
ARMSTRONG
RICKENBACKER
LEMAY
MCDIVITT
HIGHLAND
ELECTRIC
CAMPBELL
ALBERTA
EASTON
INTERVALE
DILLARD
PRIVATE - VA HOSP
CHERRYHILL
FRANCES
STEEL
MATERIAL YARD
COOK
AERIAL WAY

Roanoke Valley Area MPO
Draft Multimodal Corridors
April 3, 2014
Crossroads MM Ctr
Williamson - Breckenridge MM Ctr
Valley View MM Ctr
Central District
Legend
MM Corridors
Type
Avenue
Major Avenue
Boulevard
Multimodal Through Corridor
MM Centers
MM Districts
2040 MPO Study Area
MPO Roads
0
0.125
0.25
0.375
0.5
Miles

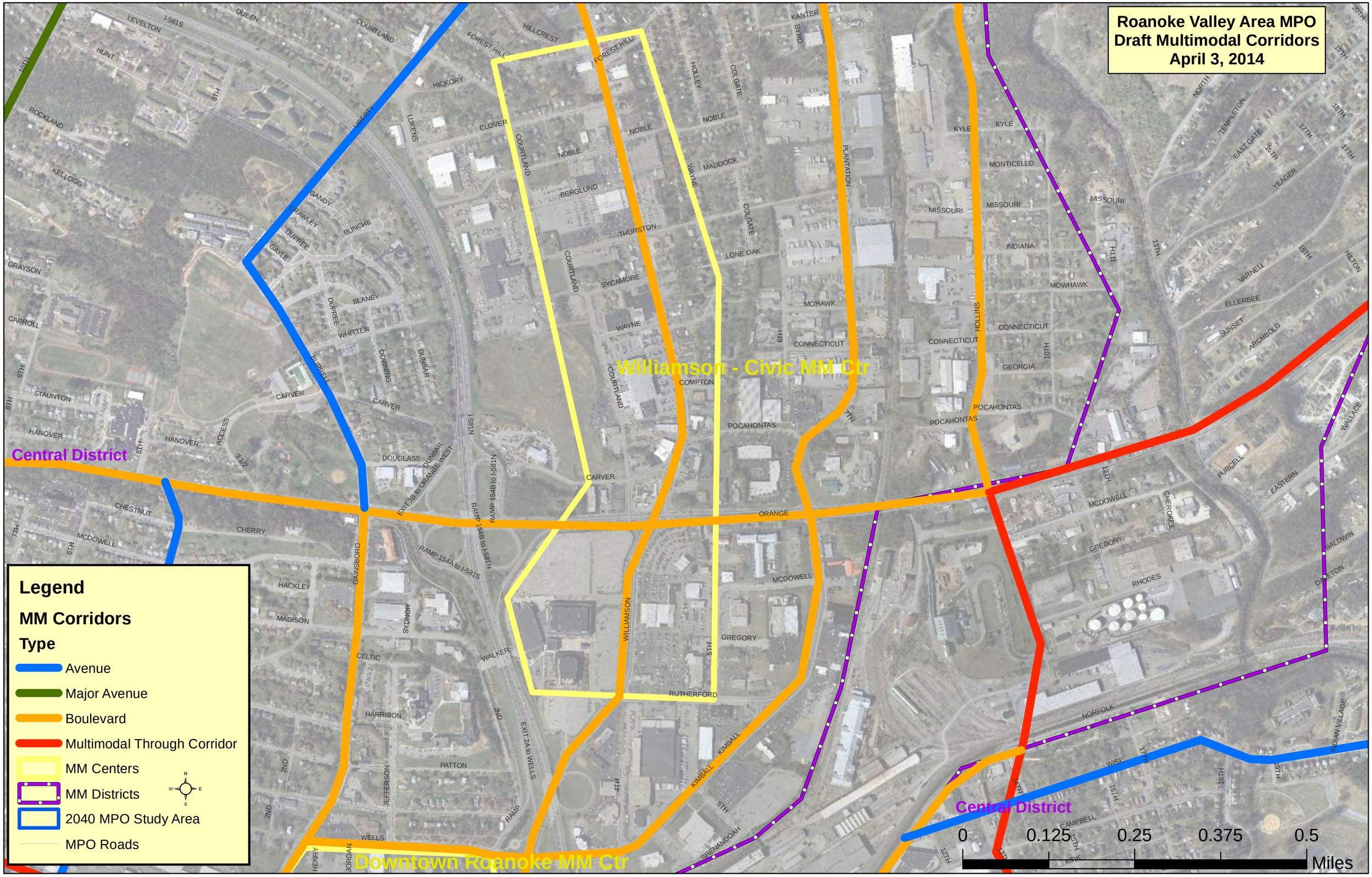
Roanoke Valley Area MPO
Draft Multimodal Corridors
April 3, 2014
Williamson - Civic MM Ctr
Downtown Roanoke MM Ctr
Central District
Central District
Legend
MM Corridors
Type
Avenue
Major Avenue
Boulevard
Multimodal Through Corridor
MM Centers
MM Districts
2040 MPO Study Area
MPO Roads
0
0.125
0.25
0.375
0.5
Miles
LEVELTON
I-581S
QUEEN
COURTLAND
FOREST HILL
HILLCREST
KANTER
BYRD
HUNT
ROCKLAND
KELLOGG
HICKORY
CLOVER
LIBERTY
LUKENS
NOBLE
HOLLEY
COLGATE
WAYNE
MADDOCK
BERGLUND
THURSTON
LONE OAK
SYCAMORE
PLANTATION
KYLE
MONTICELLO
MISSOURI
INDIANA
MOWHAWK
CONNECTICUT
GEORGIA
HOLLINS
POCAHONTAS
NORTH
TEMPLETON
EAST GATE
YEAGER
VARNELL
ELLERBEE
SUNSET
ARCHBOLD
HILTON
WALLACE
GANDY
CRAWLEY
BUNCHE
DUPREE
GAYLE
GRAYSON
BLANEY
WHITTEN
CARROLL
BURRELL
DOWNING
DUNBAR
CARVER
STAUNTON
HANOVER
ACCESS
3 1/2
DOUGLASS
EXIT 3B to ORANGE WEST
I-581N
RAMP 154B to I-581N
RAMP 154A to I-581S
CHESTNUT
CHERRY
MCDOWELL
HACKLEY
MADISON
GAINSBORO
SYDNOR
CELTIC
WALKER
HARRISON
PATTON
JEFFERSON
WELLS
HENRY
JORDAN
2ND
EXIT 2A to WELLS
RAMP
WILLIAMSON
COMPTON
ORANGE
GREGORY
RUTHERFORD
KIMBALL
SHENANDOAH
NORFOLK
WISE
CAMPBELL
KIRK
CHEROKEE
PURCELL
EASTERN
BALDWIN
DALETON
INDIAN VILLAGE
RHODES
6TH
7TH
8TH
9TH
10TH
11TH
12TH
13TH
14TH
15TH
16TH
17TH
18TH
19TH
20TH
4TH
5TH