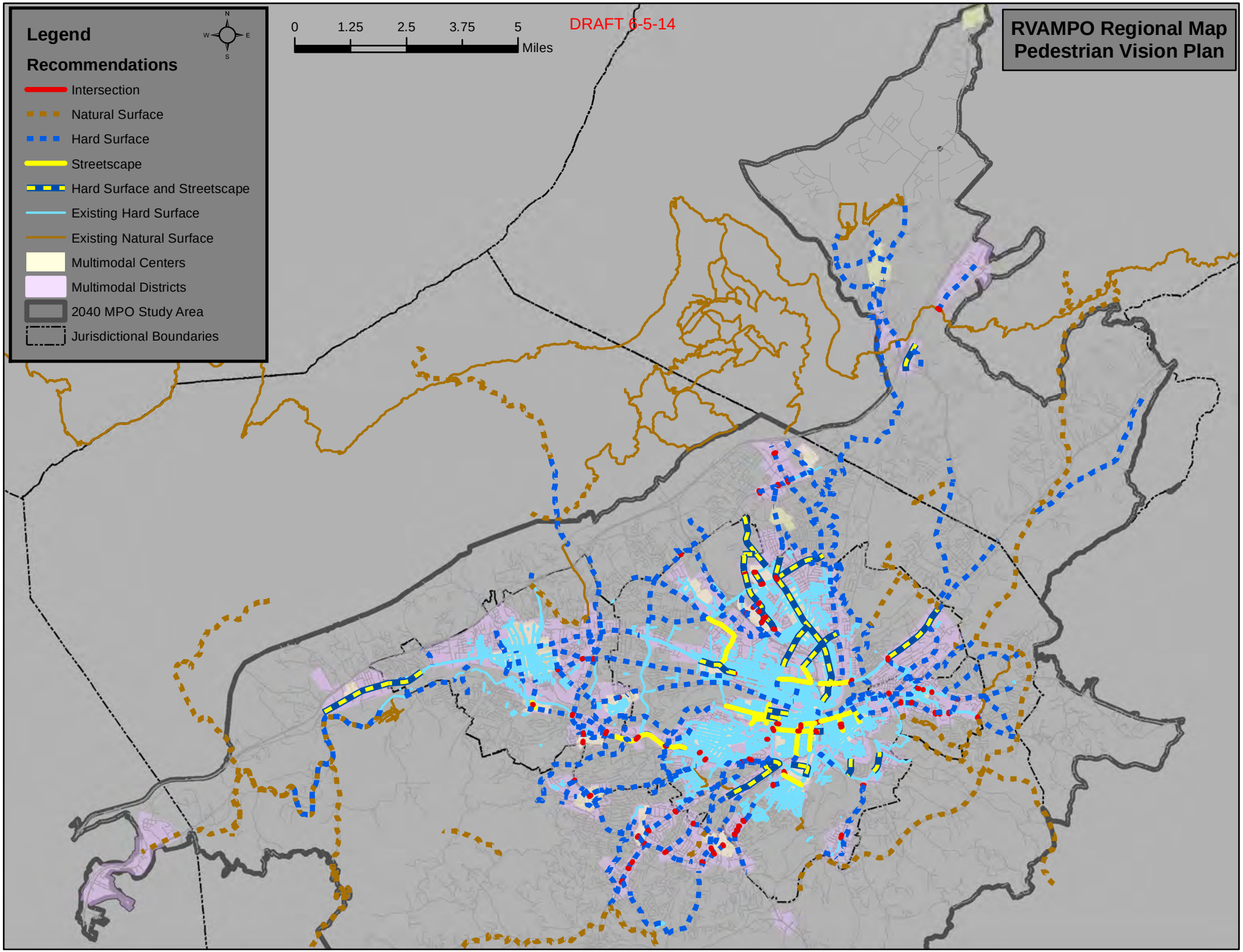
RVAMPO Regional Map
Pedestrian Vision Plan
DRAFT 6-5-14
0
1.25
2.5
3.75
5
Miles
N
W
E
S
Legend
Recommendations
Intersection
Natural Surface
Hard Surface
Streetscape
Hard Surface and Streetscape
Existing Hard Surface
Existing Natural Surface
Multimodal Centers
Multimodal Districts
2040 MPO Study Area
Jurisdictional Boundaries

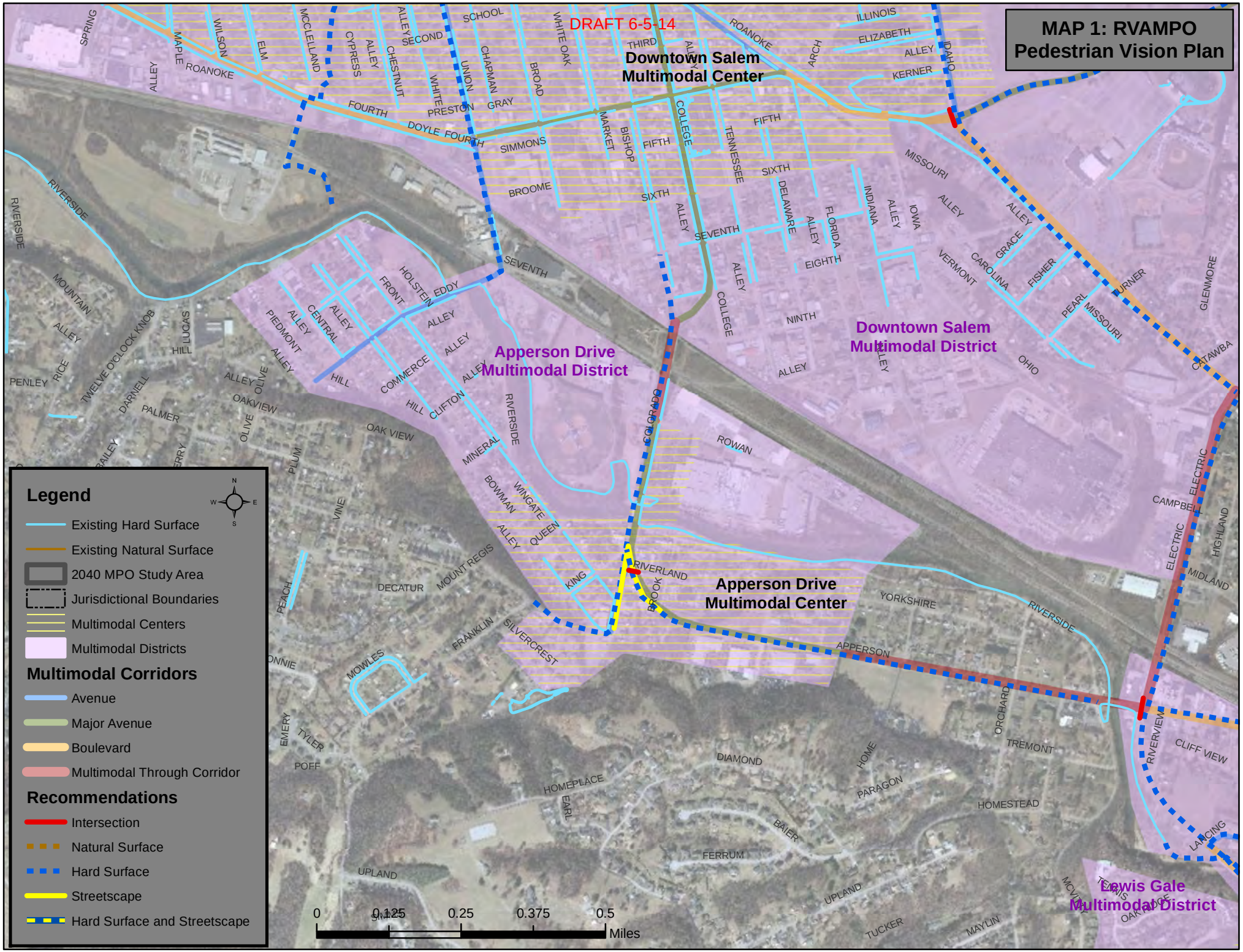
MAP 1: RVAMPO
Pedestrian Vision Plan
DRAFT 6-5-14
Downtown Salem
Multimodal Center
Apperson Drive
Multimodal Center
Downtown Salem
Multimodal District
Apperson Drive
Multimodal District
Lewis Gale
Multimodal District
Legend
Existing Hard Surface
Existing Natural Surface
2040 MPO Study Area
Jurisdictional Boundaries
Multimodal Centers
Multimodal Districts
Multimodal Corridors
Avenue
Major Avenue
Boulevard
Multimodal Through Corridor
Recommendations
Intersection
Natural Surface
Hard Surface
Streetscape
Hard Surface and Streetscape
0
0.125
0.25
0.375
0.5
Miles

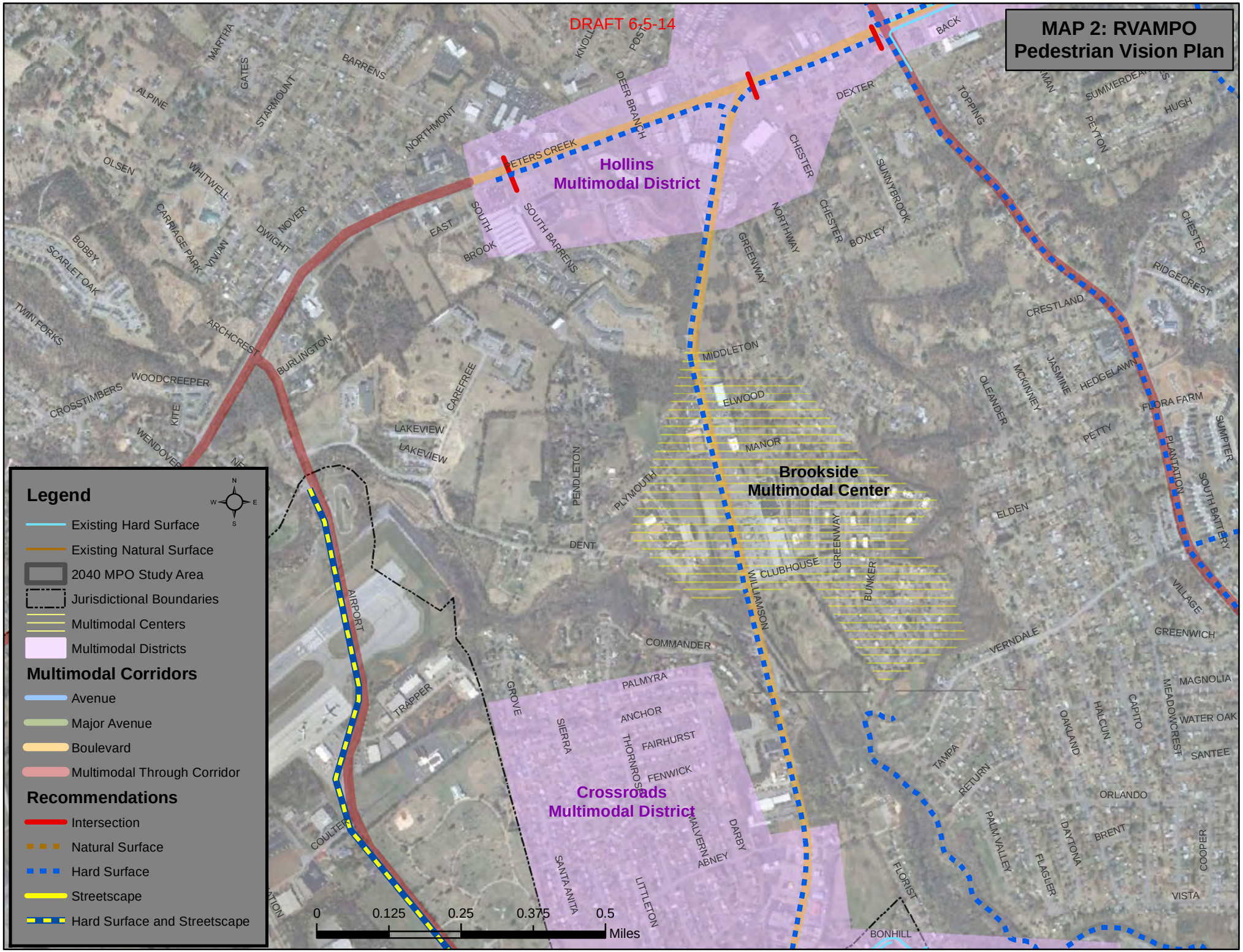
MAP 2: RVAMPO
Pedestrian Vision Plan
DRAFT 6-5-14
Hollins
Multimodal District
Brookside
Multimodal Center
Crossroads
Multimodal District
Legend
Existing Hard Surface
Existing Natural Surface
2040 MPO Study Area
Jurisdictional Boundaries
Multimodal Centers
Multimodal Districts
Multimodal Corridors
Avenue
Major Avenue
Boulevard
Multimodal Through Corridor
Recommendations
Intersection
Natural Surface
Hard Surface
Streetscape
Hard Surface and Streetscape
0
0.125
0.25
0.375
0.5
Miles
PETERS CREEK
DEER BRANCH
DEXTER
BACK
TOPPING
CHESTER
SUNNYBROOK
NORTHWAY
GREENWAY
MIDDLETON
ELWOOD
MANOR
PLYMOUTH
PENDLETON
DENT
CLUBHOUSE
WILLIAMSON
COMMANDER
VERNDALE
AIRPORT
TRAPPER
COULTER
GROVE
PALMYRA
ANCHOR
FAIRHURST
FENWICK
SIERRA
THORNROSE
MALVERN
ABNEY
DARBY
SANTA ANITA
LITTLETON
BONHILL
FLORIST
TAMPA
RETURN
PALM VALLEY
FLAGLER
DAYTONA
BRENT
ORLANDO
OAKLAND
HALCUN
CAPITO
MEADOWCREST
MAGNOLIA
WATER OAK
SANTEE
COOPER
VISTA
GREENWICH
VILLAGE
SOUTH BATTERY
SUMPTER
PLANTATION
FLORA FARM
PETTY
HEDGELAWN
JASMINE
MCKINNEY
OLEANDER
ELDEN
CRESTLAND
RIDGECREST
CHESTER
HUGH
PEYTON
SUMMERDEAN
BOXLEY
SOUTH BROOK
SOUTH BARRENS
EAST
CAREFREE
LAKEVIEW
BURLINGTON
ARCHCREST
WOODCREEPER
CROSSTIMBERS
KITE
WENDOVER
TWIN FORKS
SCARLET OAK
BOBBY
CARRIAGE PARK
VIVIAN
DWIGHT
NOVER
WHITWELL
OLSEN
ALPINE
STARMOUNT
GATES
MARTHA
BARRENS
NORTHMONT
KNOLL
POST

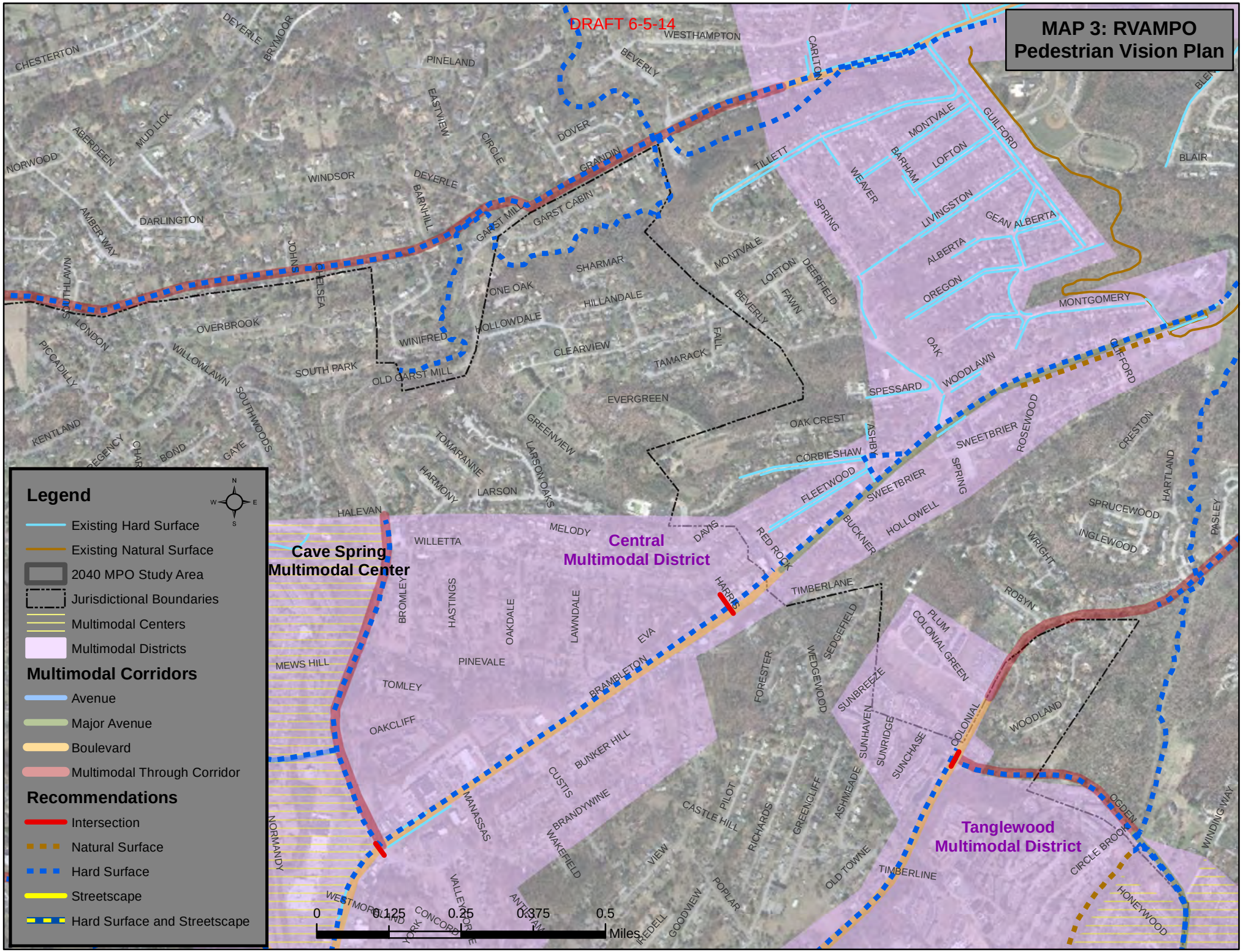
MAP 3: RVAMPO
Pedestrian Vision Plan
DRAFT 6-5-14
Legend
Existing Hard Surface
Existing Natural Surface
2040 MPO Study Area
Jurisdictional Boundaries
Multimodal Centers
Multimodal Districts
Multimodal Corridors
Avenue
Major Avenue
Boulevard
Multimodal Through Corridor
Recommendations
Intersection
Natural Surface
Hard Surface
Streetscape
Hard Surface and Streetscape
Cave Spring
Multimodal Center
Central
Multimodal District
Tanglewood
Multimodal District
0
0.125
0.25
0.375
0.5
Miles
CHESTERTON
DEYERLE
BRYMOOR
PINELAND
WESTHAMPTON
BEVERLY
CARLTON
GUILFORD
BLAIR
NORWOOD
ABERDEEN
MUD LICK
EASTVIEW
CIRCLE
DOVER
GRANDIN
WINDSOR
DEYERLE
BARNHILL
GARST MILL
GARST CABIN
DARLINGTON
AMBER WAY
JOHNS
CHELSEA
SOUTHLAWN
LONDON
PICCADILLY
OVERBROOK
WILLOWLAWN
SOUTHWOODS
SOUTH PARK
OLD GARST MILL
WINIFRED
ONE OAK
HOLLOWDALE
SHARMAR
HILLANDALE
CLEARVIEW
TAMARACK
EVERGREEN
KENTLAND
REGENCY
BOND
GAYE
TOMARANNE
GREENVIEW
LARSON OAKS
HARMONY
LARSON
HALEVAN
WILLETTA
MELODY
DAVIS
RED ROCK
HARRIS
TIMBERLANE
BROMLEY
HASTINGS
OAKDALE
LAWNDALE
EVA
MEWS HILL
PINEVALE
TOMLEY
BRAMBLETON
OAKCLIFF
BUNKER HILL
CUSTIS
BRANDYWINE
MANASSAS
WAKEFIELD
NORMANDY
WESTMORELAND
VALLEYBROOK
CONCORD
ANTIOCH
VIEW
HEDELL
GOODVIEW
POPLAR
CASTLE HILL
PILOT
RICHARDS
GREENCLIFF
ASHMEADE
OLD TOWNE
TIMBERLINE
FORESTER
WEDGEWOOD
SEDGEFIELD
SUNBREEZE
SUNHAVEN
SUNRIDGE
SUNCHASE
PLUM
COLONIAL GREEN
COLONIAL
WOODLAND
ROBYN
WRIGHT
OGDEN
CIRCLE BROOK
HONEYWOOD
WINDING WAY
TILLETT
WEAVER
SPRING
BARHAM
MONTVALE
LOFTON
LIVINGSTON
GEAN ALBERTA
ALBERTA
OREGON
MONTGOMERY
OAK
WOODLAWN
SPESSARD
DEERFIELD
FAWN
BEVERLY
FALL
OAK CREST
CORBIESHAW
ASHBY
FLEETWOOD
SWEETBRIER
HOLLOWELL
BUCKNER
ROSEWOOD
CRESTON
HARTLAND
SPRUCEWOOD
INGLEWOOD
PASLEY

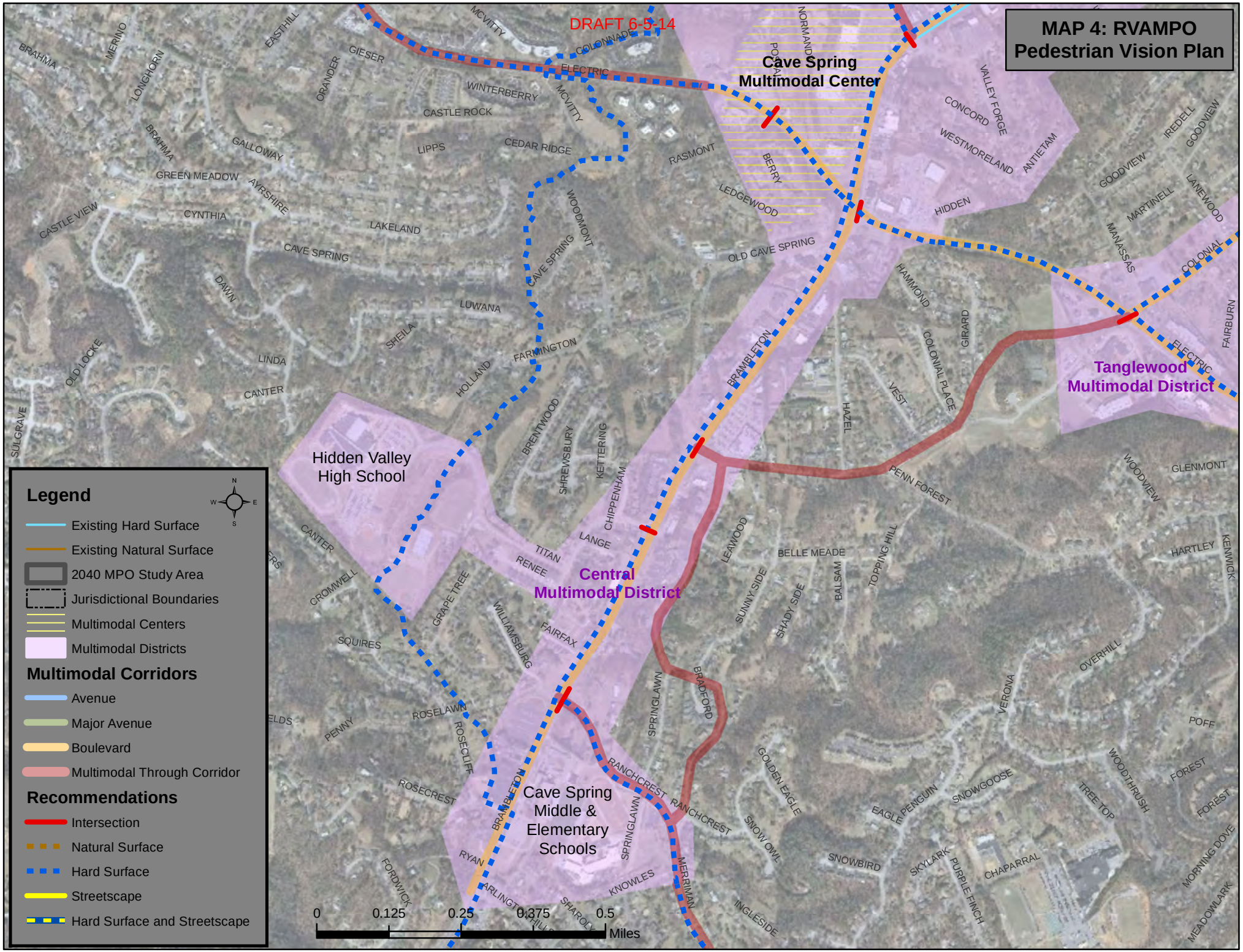
MAP 4: RVAMPO
Pedestrian Vision Plan
DRAFT 6-5-14
Cave Spring
Multimodal Center
Tanglewood
Multimodal District
Central
Multimodal District
Hidden Valley
High School
Cave Spring
Middle &
Elementary
Schools
Legend
Existing Hard Surface
Existing Natural Surface
2040 MPO Study Area
Jurisdictional Boundaries
Multimodal Centers
Multimodal Districts
Multimodal Corridors
Avenue
Major Avenue
Boulevard
Multimodal Through Corridor
Recommendations
Intersection
Natural Surface
Hard Surface
Streetscape
Hard Surface and Streetscape
0
0.125
0.25
0.375
0.5
Miles

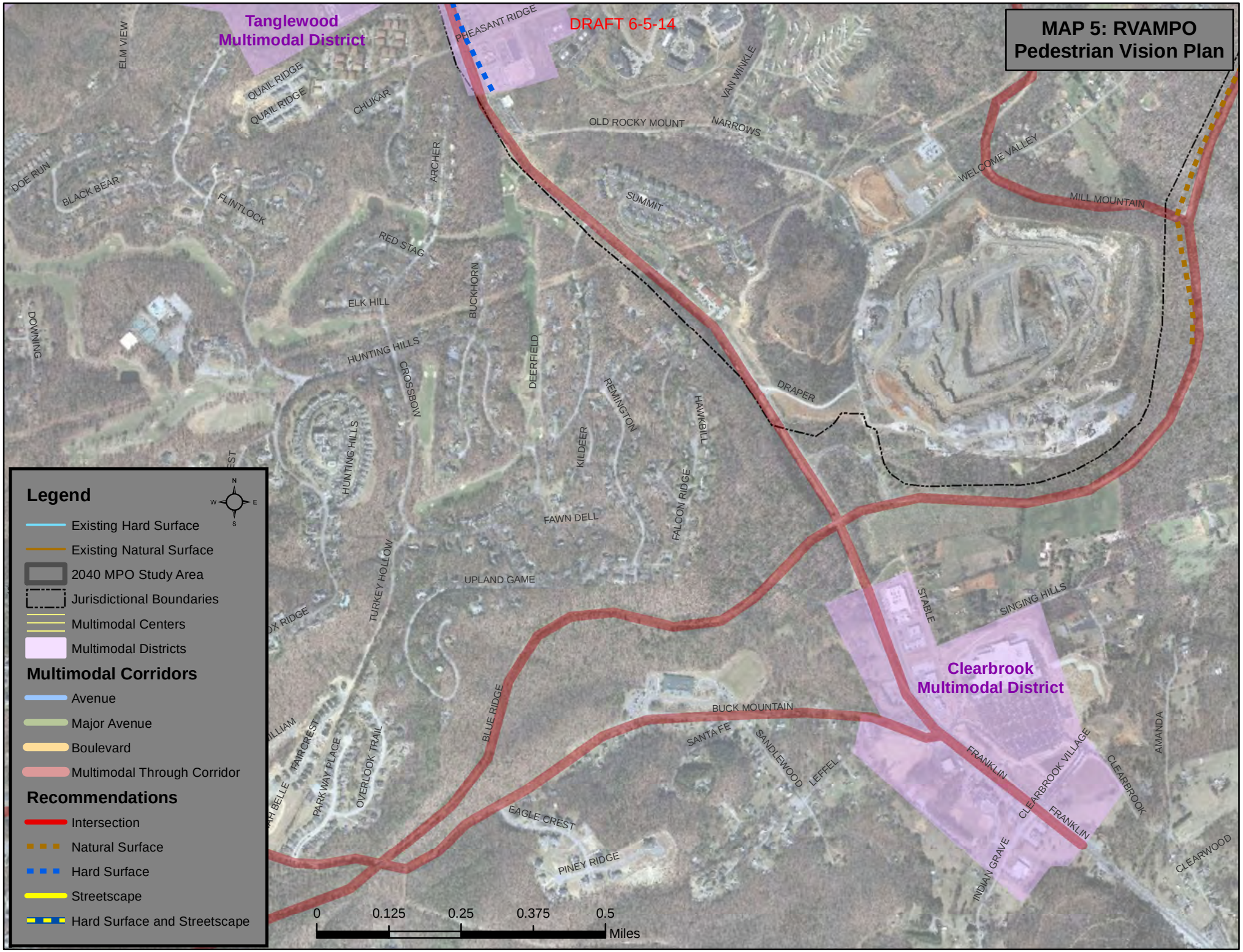
MAP 5: RVAMPO
Pedestrian Vision Plan
DRAFT 6-5-14
Tanglewood
Multimodal District
Clearbrook
Multimodal District
PHEASANT RIDGE
ELM VIEW
QUAIL RIDGE
QUAIL RIDGE
CHUKAR
VAN WINKLE
OLD ROCKY MOUNT
NARROWS
WELCOME VALLEY
MILL MOUNTAIN
DOE RUN
BLACK BEAR
FLINTLOCK
ARCHER
SUMMIT
RED STAG
BUCKHORN
ELK HILL
DOWNING
HUNTING HILLS
CROSSBOW
DEERFIELD
REMINGTON
HAWKBILL
DRAPER
HUNTING HILLS
KILDEER
FALCON RIDGE
FAWN DELL
TURKEY HOLLOW
UPLAND GAME
STABLE
SINGING HILLS
BLUE RIDGE
BUCK MOUNTAIN
SANTA FE
SANDLEWOOD
LEFFEL
FAIRCREST
PARKWAY PLACE
OVERLOOK TRAIL
FRANKLIN
CLEARBROOK VILLAGE
CLEARBROOK
AMANDA
FRANKLIN
EAGLE CREST
PINEY RIDGE
INDIAN GRAVE
CLEARWOOD
Legend
Existing Hard Surface
Existing Natural Surface
2040 MPO Study Area
Jurisdictional Boundaries
Multimodal Centers
Multimodal Districts
Multimodal Corridors
Avenue
Major Avenue
Boulevard
Multimodal Through Corridor
Recommendations
Intersection
Natural Surface
Hard Surface
Streetscape
Hard Surface and Streetscape
N
W
E
S
0
0.125
0.25
0.375
0.5
Miles

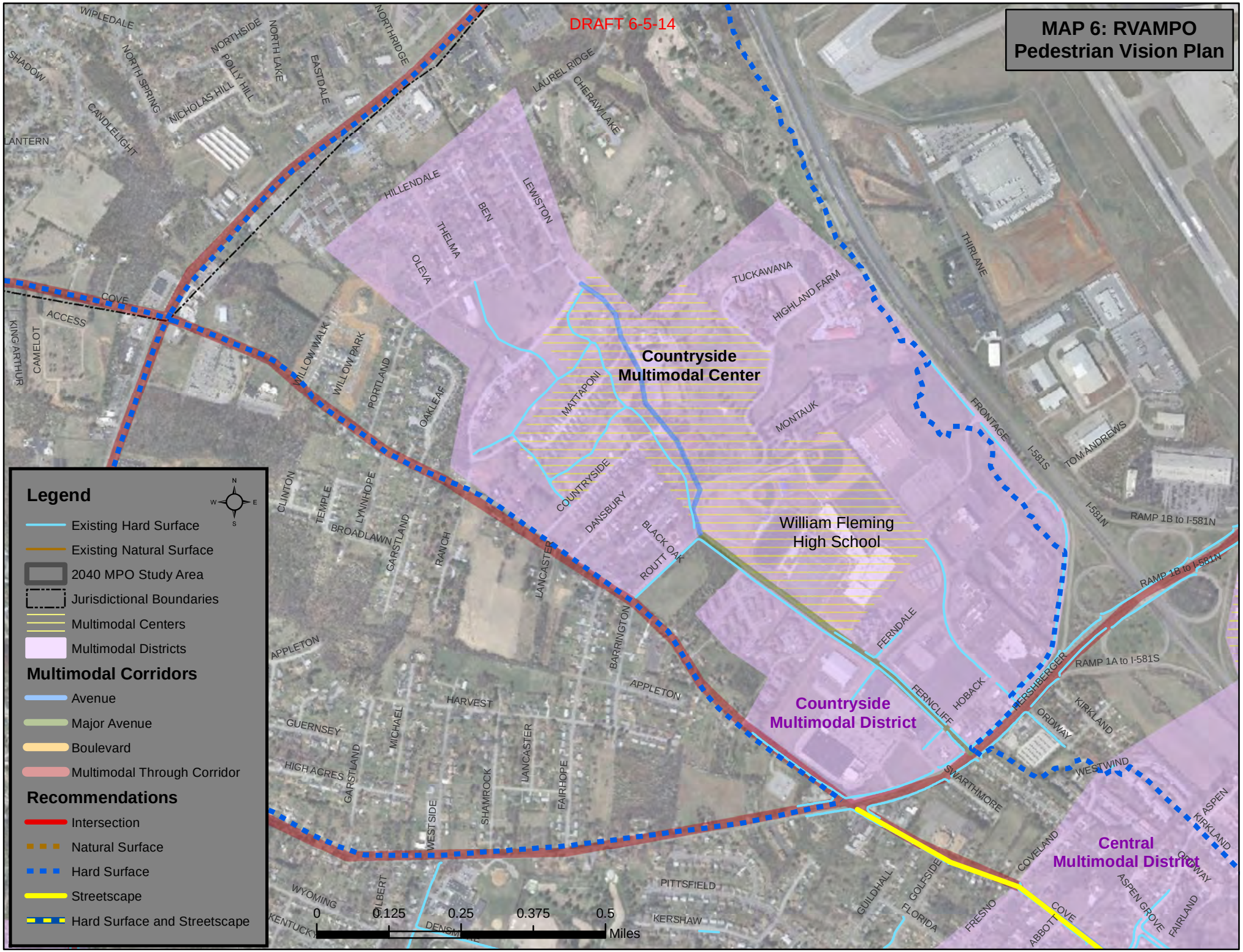
MAP 6: RVAMPO
Pedestrian Vision Plan
DRAFT 6-5-14
Countryside
Multimodal Center
William Fleming
High School
Countryside
Multimodal District
Central
Multimodal District
Legend
Existing Hard Surface
Existing Natural Surface
2040 MPO Study Area
Jurisdictional Boundaries
Multimodal Centers
Multimodal Districts
Multimodal Corridors
Avenue
Major Avenue
Boulevard
Multimodal Through Corridor
Recommendations
Intersection
Natural Surface
Hard Surface
Streetscape
Hard Surface and Streetscape
0
0.125
0.25
0.375
0.5
Miles
WIPLEDALE
SHADOW
NORTH SPRING
NORTHSIDE
NORTH LAKE
POLLY HILL
EASTDALE
NORTHRIDGE
NICHOLAS HILL
CANDLELIGHT
LANTERN
LAUREL RIDGE
CHERAW LAKE
HILLENDALE
BEN
LEWISTON
THELMA
OLEVA
TUCKAWANA
HIGHLAND FARM
THIRLANE
COVE
ACCESS
KING ARTHUR
CAMELOT
WILLOW WALK
WILLOW PARK
PORTLAND
OAKLEAF
MATTAPONI
MONTAUK
FRONTAGE
I-581S
TOM ANDREWS
I-581N
RAMP 1B to I-581N
RAMP 1A to I-581S
CLINTON
TEMPLE
LYNNHOPE
BROADLAWN
GARSTLAND
RANCH
COUNTRYSIDE
DANSBURY
BLACK OAK
ROUTT
LANCASTER
BARRINGTON
APPLETON
FERNDALE
FERNCLIFF
HOBACK
HERSHBERGER
ORDWAY
KIRKLAND
WESTWIND
HARVEST
GUERNSEY
MICHAEL
HIGH ACRES
SHAMROCK
FAIRHOPE
SWARTHMORE
ASPEN
COVELAND
GREYWAY
ASPEN GROVE
FAIRLAND
WESTSIDE
WYOMING
GILBERT
KENTUCKY
PITTSFIELD
KERSHAW
GUILDHALL
GOLFSIDE
FLORIDA
FRESNO
ABBOTT

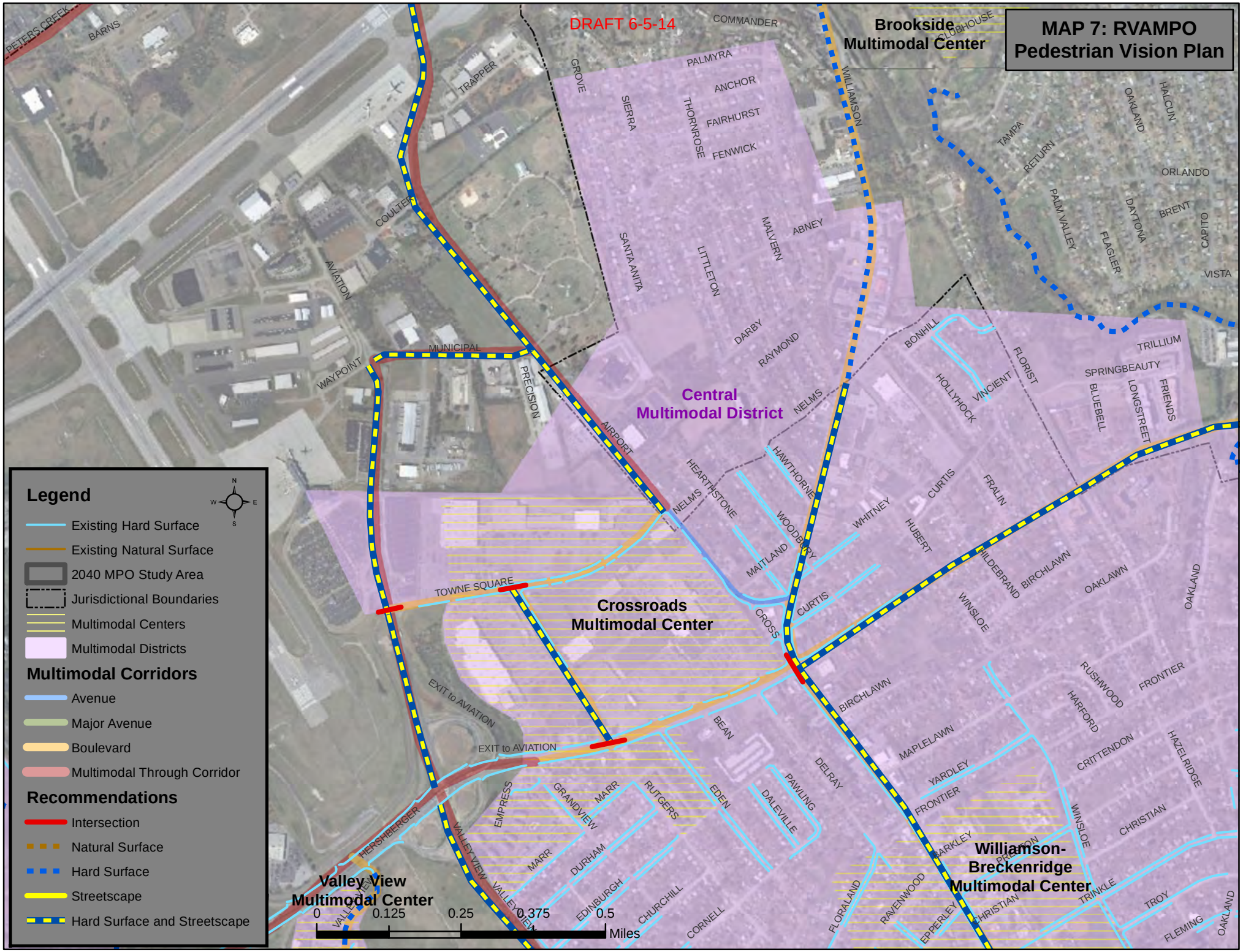
MAP 7: RVAMPO
Pedestrian Vision Plan
DRAFT 6-5-14
Brookside
Multimodal Center
Central
Multimodal District
Crossroads
Multimodal Center
Valley View
Multimodal Center
Williamson-
Breckenridge
Multimodal Center
Legend
Existing Hard Surface
Existing Natural Surface
2040 MPO Study Area
Jurisdictional Boundaries
Multimodal Centers
Multimodal Districts
Multimodal Corridors
Avenue
Major Avenue
Boulevard
Multimodal Through Corridor
Recommendations
Intersection
Natural Surface
Hard Surface
Streetscape
Hard Surface and Streetscape
0
0.125
0.25
0.375
0.5
Miles
PETERS CREEK
BARNS
TRAPPER
COULTER
AVIATION
WAYPOINT
MUNICIPAL
PRECISION
AIRPORT
GROVE
SIERRA
SANTA ANITA
THORNROSE
PALMYRA
ANCHOR
FAIRHURST
FENWICK
COMMANDER
LITTLETON
MALVERN
ABNEY
DARBY
RAYMOND
NELMS
HEARTHSTONE
HAWTHORNE
WOODBURY
MAITLAND
CROSS
CURTIS
WILLIAMSON
CLUBHOUSE
TAMPA
RETURN
PALM VALLEY
FLAGLER
DAYTONA
BRENT
CAPITO
VISTA
ORLANDO
OAKLAND
HALCUN
BONHILL
HOLLYHOCK
VINCENT
FLORIST
TRILLIUM
SPRINGBEAUTY
BLUEBELL
LONGSTREET
FRIENDS
WHITNEY
HUBERT
CURTIS
FRALIN
HILDEBRAND
BIRCHLAWN
OAKLAWN
WINSLOE
OAKLAND
TOWNE SQUARE
EXIT to AVIATION
EXIT to AVIATION
BEAN
BIRCHLAWN
MAPLELAWN
YARDLEY
FRONTIER
DELRAY
PAWLING
DALEVILLE
EDEN
RUTGERS
MARR
GRANDVIEW
EMPRESS
HERSHBERGER
VALLEY VIEW
VALLEY VIEW
MARR
DURHAM
EDINBURGH
CHURCHILL
CORNELL
FLORALAND
RAVENWOOD
EPPERLEY
CHRISTIAN
BARKLEY
PRESTON
TRINKLE
WINSLOE
CHRISTIAN
CRITTENDON
HARFORD
RUSHWOOD
FRONTIER
HAZELRIDGE
TROY
FLEMING
OAKLAND

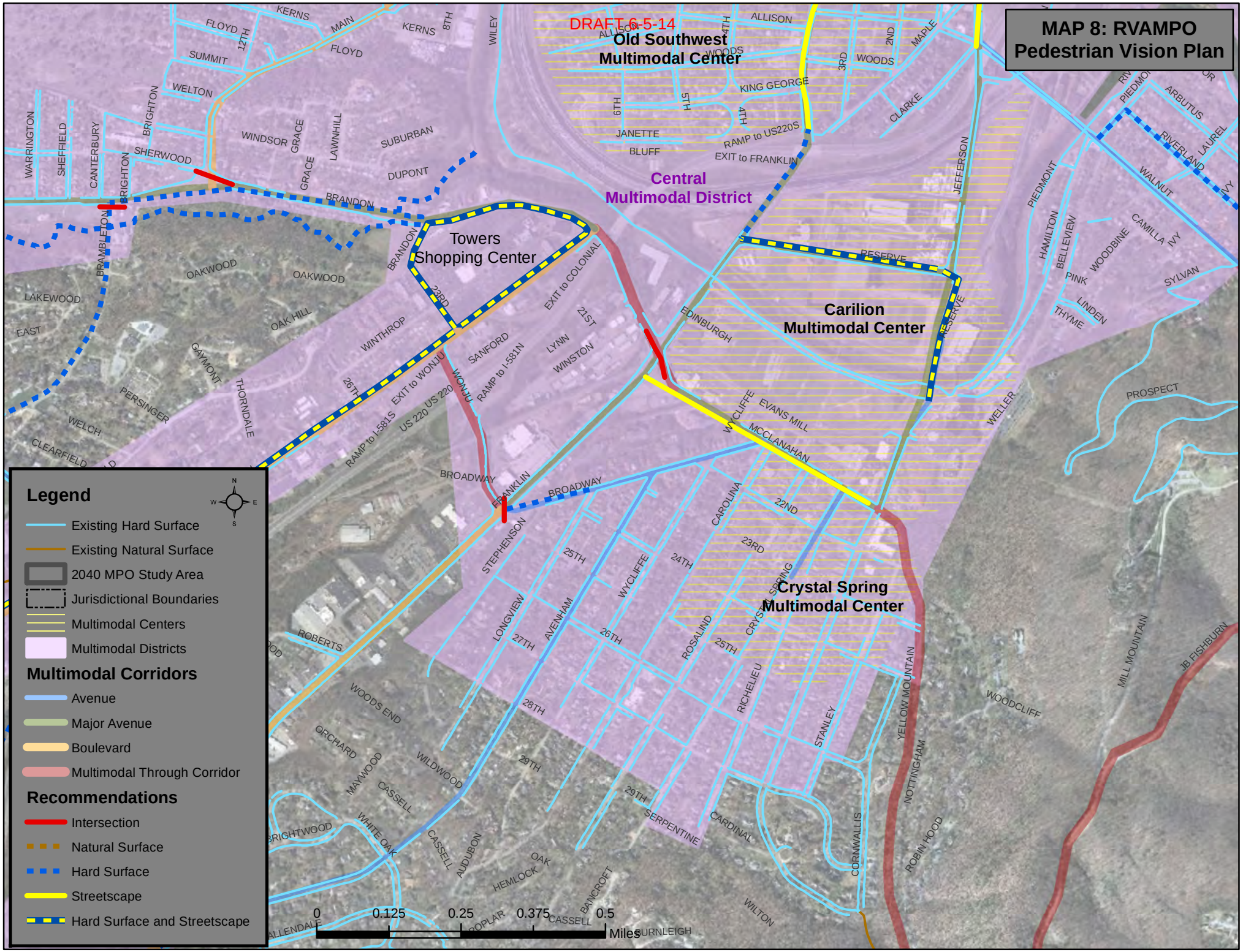
MAP 8: RVAMPO
Pedestrian Vision Plan
DRAFT 6-5-14
Old Southwest
Multimodal Center
Central
Multimodal District
Towers
Shopping Center
Carilion
Multimodal Center
Crystal Spring
Multimodal Center
Legend
Existing Hard Surface
Existing Natural Surface
2040 MPO Study Area
Jurisdictional Boundaries
Multimodal Centers
Multimodal Districts
Multimodal Corridors
Avenue
Major Avenue
Boulevard
Multimodal Through Corridor
Recommendations
Intersection
Natural Surface
Hard Surface
Streetscape
Hard Surface and Streetscape
0
0.125
0.25
0.375
0.5
Miles

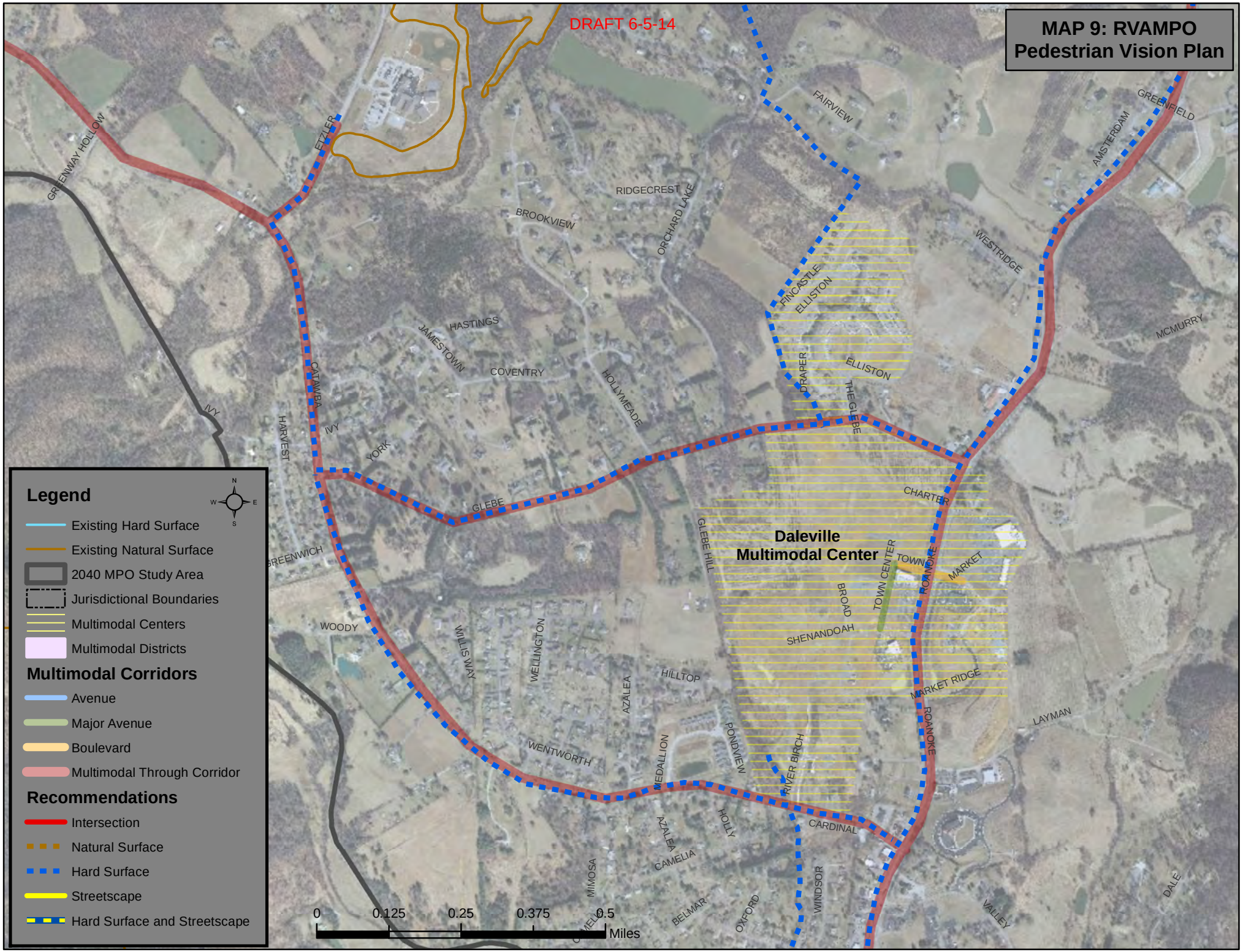
MAP 9: RVAMPO
Pedestrian Vision Plan
DRAFT 6-5-14
Daleville
Multimodal Center
Legend
Existing Hard Surface
Existing Natural Surface
2040 MPO Study Area
Jurisdictional Boundaries
Multimodal Centers
Multimodal Districts
Multimodal Corridors
Avenue
Major Avenue
Boulevard
Multimodal Through Corridor
Recommendations
Intersection
Natural Surface
Hard Surface
Streetscape
Hard Surface and Streetscape
N
W
E
S
0
0.125
0.25
0.375
0.5
Miles
GREENWAY HOLLOW
ETZLER
FAIRVIEW
GREENFIELD
AMSTERDAM
RIDGECREST
BROOKVIEW
ORCHARD LAKE
WESTRIDGE
FINCASTLE
ELLISTON
HASTINGS
JAMESTOWN
COVENTRY
HOLLYMEADE
DRAPER
ELLISTON
THE GLEBE
MCMURRY
CATAWBA
IVY
HARVEST
IVY
YORK
GLEBE
CHARTER
GLEBE HILL
TOWN
TOWN CENTER
ROANOKE
MARKET
BROAD
SHENANDOAH
GREENWICH
WOODY
WILLIS WAY
WELLINGTON
AZALEA
HILLTOP
MARKET RIDGE
ROANOKE
LAYMAN
WENTWORTH
MEDALLION
PONDVIEW
RIVER BIRCH
CARDINAL
AZALEA
HOLLY
CAMELIA
MIMOSA
WINDSOR
BELMAR
OXFORD
VALLEY
DALE

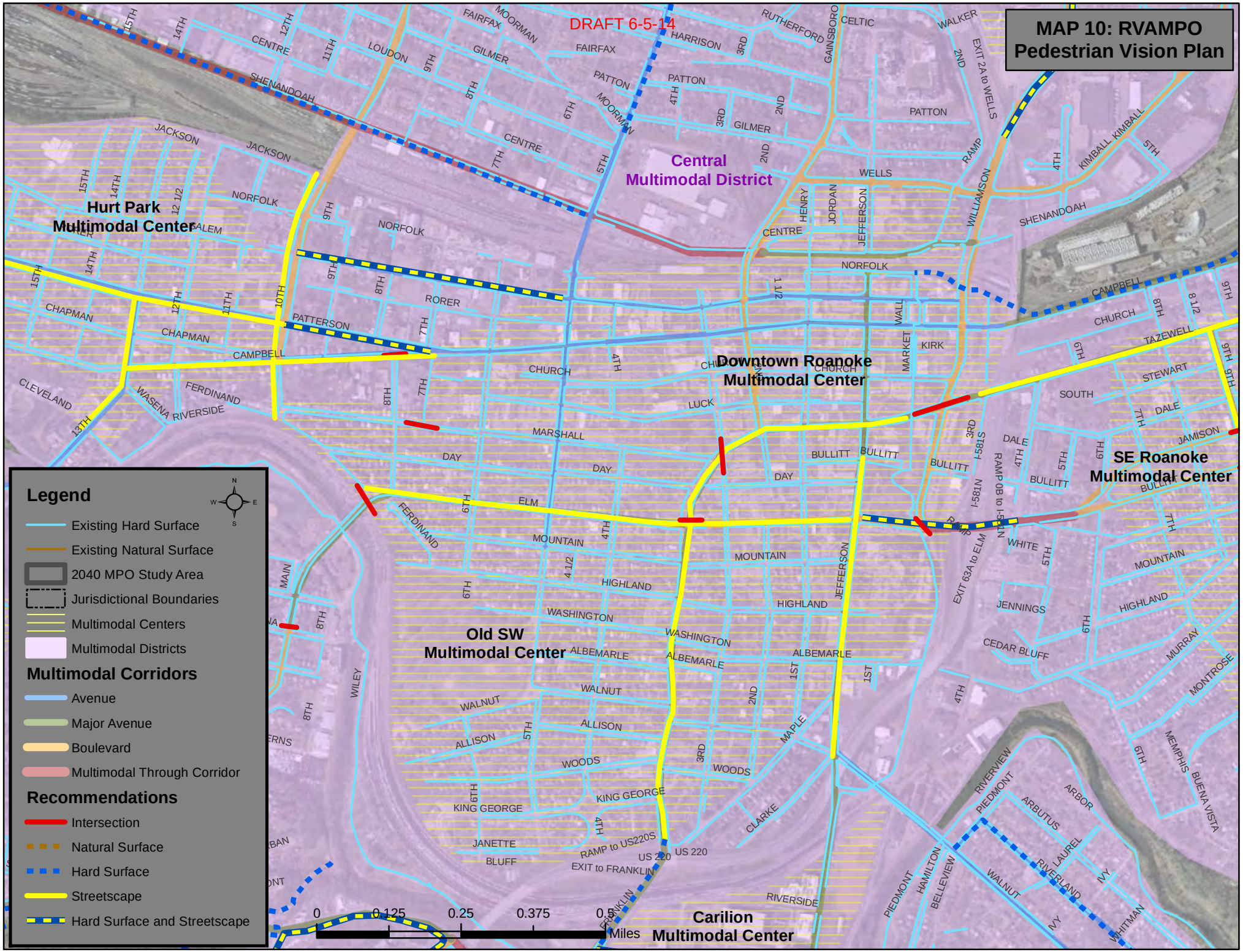
MAP 10: RVAMPO
Pedestrian Vision Plan
DRAFT 6-5-14
Central
Multimodal District
Hurt Park
Multimodal Center
Downtown Roanoke
Multimodal Center
SE Roanoke
Multimodal Center
Old SW
Multimodal Center
Carilion
Multimodal Center
Legend
Existing Hard Surface
Existing Natural Surface
2040 MPO Study Area
Jurisdictional Boundaries
Multimodal Centers
Multimodal Districts
Multimodal Corridors
Avenue
Major Avenue
Boulevard
Multimodal Through Corridor
Recommendations
Intersection
Natural Surface
Hard Surface
Streetscape
Hard Surface and Streetscape
0
0.125
0.25
0.375
0.5
Miles

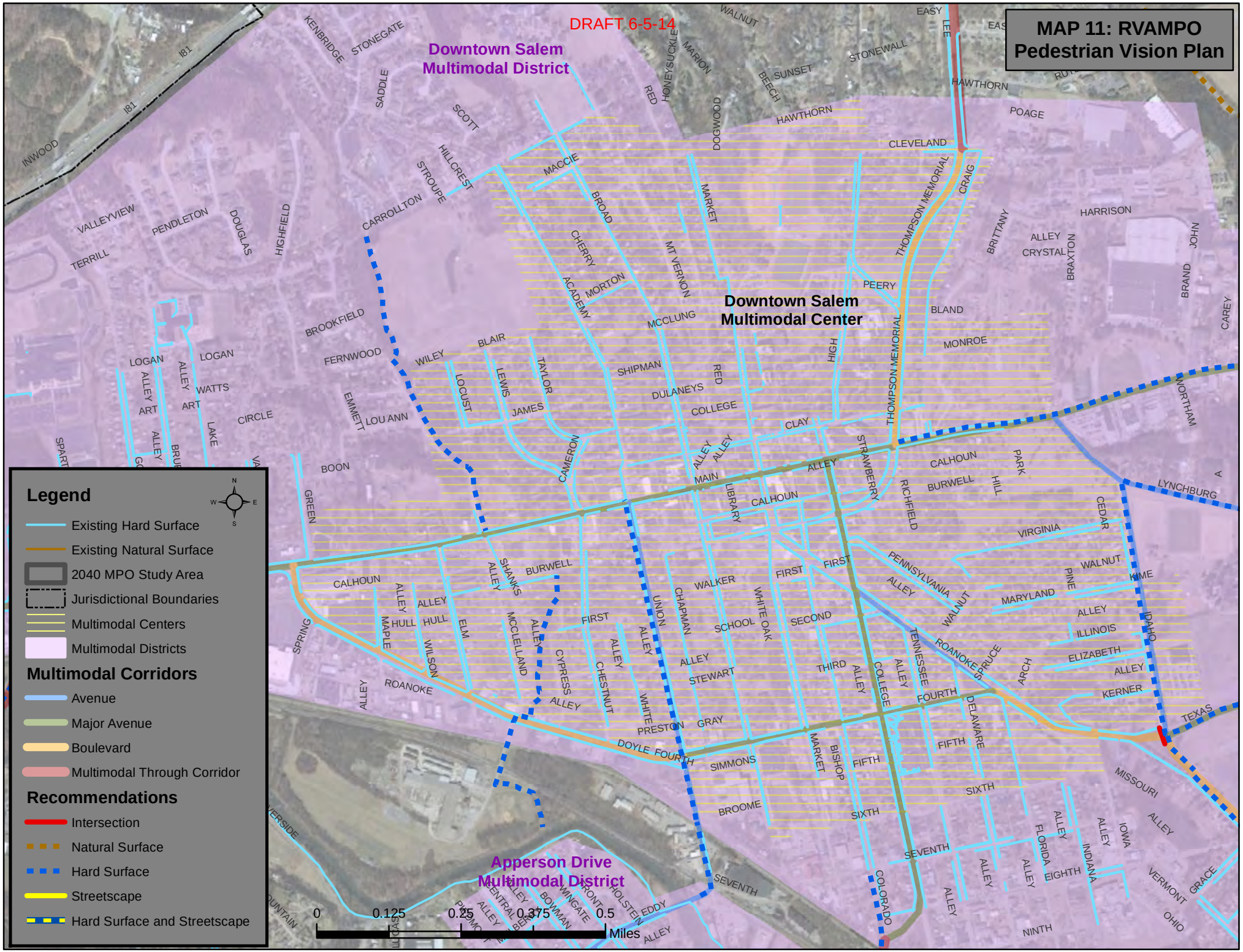
MAP 11: RVAMPO
Pedestrian Vision Plan
DRAFT 6-5-14
Downtown Salem
Multimodal District
Downtown Salem
Multimodal Center
Apperson Drive
Multimodal District
Legend
Existing Hard Surface
Existing Natural Surface
2040 MPO Study Area
Jurisdictional Boundaries
Multimodal Centers
Multimodal Districts
Multimodal Corridors
Avenue
Major Avenue
Boulevard
Multimodal Through Corridor
Recommendations
Intersection
Natural Surface
Hard Surface
Streetscape
Hard Surface and Streetscape
0
0.125
0.25
0.375
0.5
Miles
I81
KENBRIDGE
STONEGATE
SADDLE
SCOTT
HILLCREST
STROUPE
CARROLLTON
INWOOD
VALLEYVIEW
PENDLETON
TERRILL
DOUGLAS
HIGHFIELD
BROOKFIELD
FERNWOOD
LOGAN
ALLEY
WATTS
ART
CIRCLE
LAKE
EMMETT
LOU ANN
BOON
GREEN
SPRING
ROANOKE
CALHOUN
HULL
MAPLE
WILSON
ELM
SHANKS
BURWELL
MCCLELLAND
CYPRESS
CHESTNUT
WILEY
BLAIR
LOCUST
LEWIS
TAYLOR
JAMES
CAMERON
MACCIE
BROAD
CHERRY
ACADEMY
MORTON
RED
HONEYSUCKLE
MARION
DOGWOOD
MARKET
MT VERNON
MCCLUNG
SHIPMAN
DULANEYS
COLLEGE
UNION
CHAPMAN
WALKER
SCHOOL
WHITE OAK
STEWART
WHITE
PRESTON
GRAY
DOYLE
FOURTH
SIMMONS
BROOME
SEVENTH
WALNUT
EASY
LEE
STONEWALL
SUNSET
BEECH
HAWTHORN
POAGE
CLEVELAND
THOMPSON MEMORIAL
CRAIG
BRITTANY
HARRISON
CRYSTAL
BRAXTON
JOHN
BRAND
CAREY
PEERY
BLAND
MONROE
HIGH
CLAY
STRAWBERRY
LIBRARY
MAIN
RICHFIELD
CALHOUN
BURWELL
HILL
PARK
WORTHAM
LYNCHBURG
CEDAR
VIRGINIA
PENNSYLVANIA
WALNUT
PINE
KIME
MARYLAND
ILLINOIS
ELIZABETH
KERNER
IDAHO
TEXAS
ROANOKE
SPRUCE
ARCH
TENNESSEE
COLLEGE
THIRD
SECOND
FIRST
FOURTH
DELAWARE
FIFTH
SIXTH
SEVENTH
EIGHTH
NINTH
MISSOURI
IOWA
FLORIDA
INDIANA
VERMONT
GRACE
OHIO
COLORADO
BISHOP
MARKET
EDDY
HOLSTEN
WINGATE
BOWMAN
CENTRAL
PROMONTORY
RIVERSIDE
MOUNTAIN

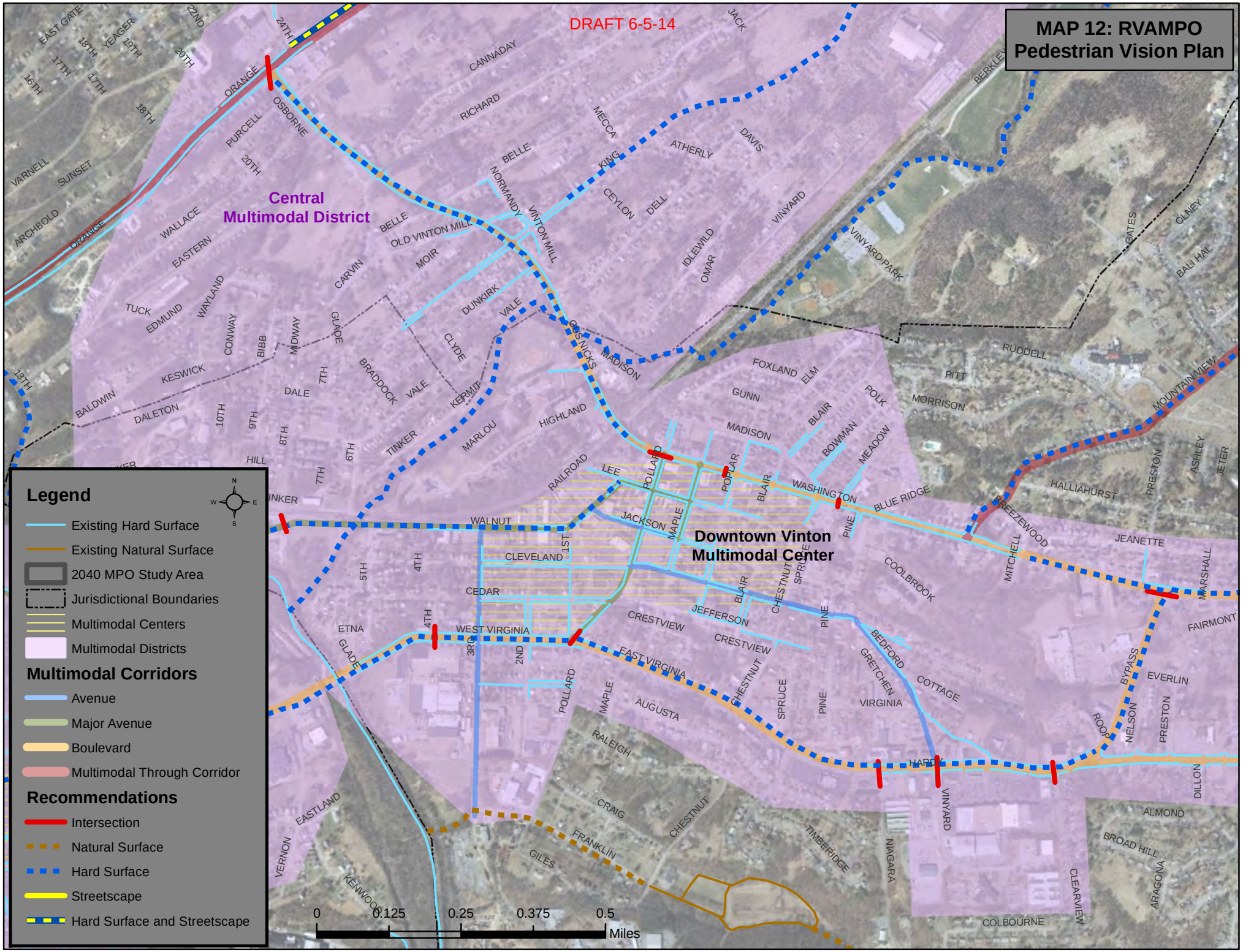
MAP 12: RVAMPO
Pedestrian Vision Plan
DRAFT 6-5-14
Central
Multimodal District
Downtown Vinton
Multimodal Center
Legend
Existing Hard Surface
Existing Natural Surface
2040 MPO Study Area
Jurisdictional Boundaries
Multimodal Centers
Multimodal Districts
Multimodal Corridors
Avenue
Major Avenue
Boulevard
Multimodal Through Corridor
Recommendations
Intersection
Natural Surface
Hard Surface
Streetscape
Hard Surface and Streetscape
0
0.125
0.25
0.375
0.5
Miles

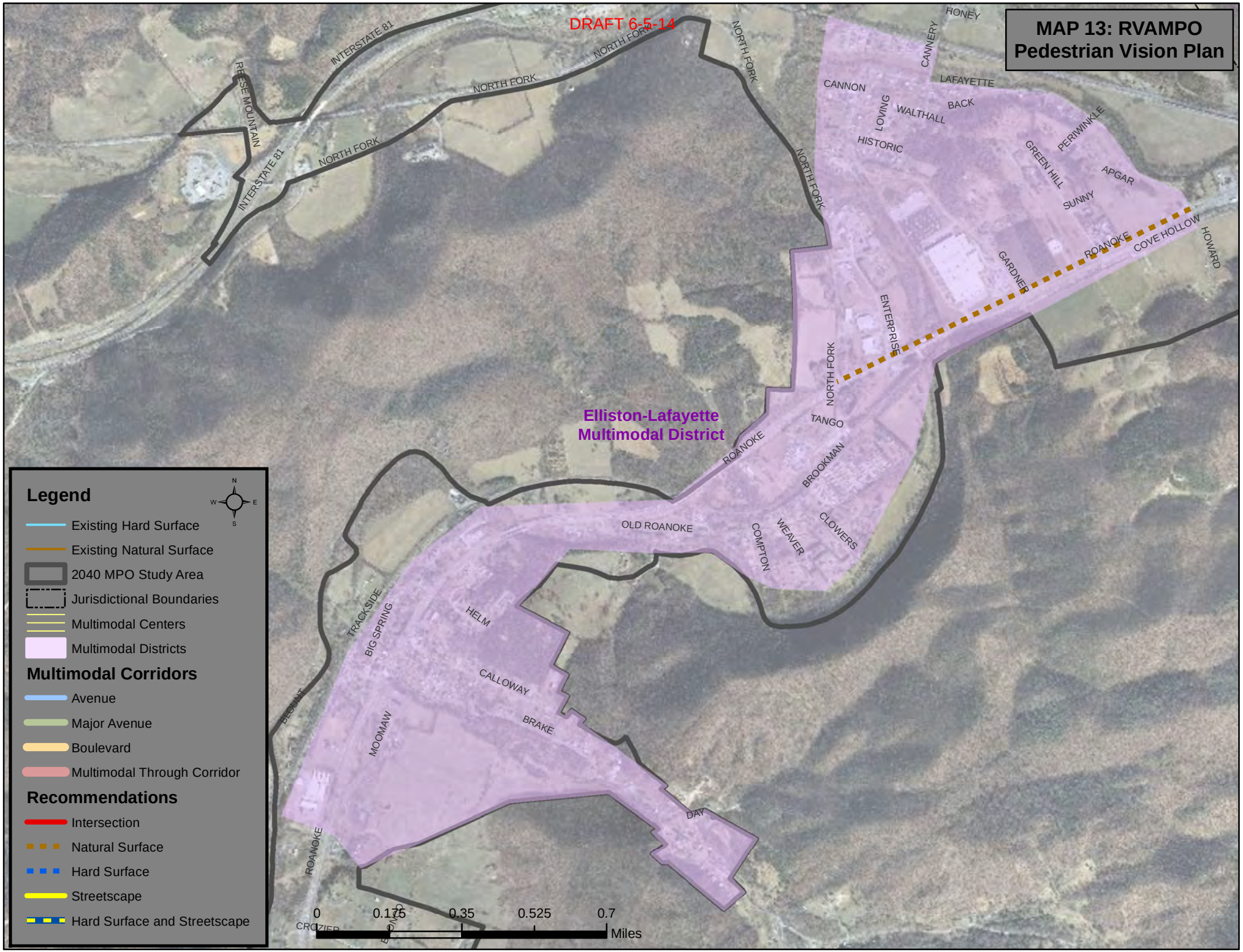
MAP 13: RVAMPO
Pedestrian Vision Plan
DRAFT 6-5-14
Elliston-Lafayette
Multimodal District
INTERSTATE 81
NORTH FORK
REESE MOUNTAIN
HONEY
CANNERY
LAFAYETTE
CANNON
LOVING
WALTHALL
BACK
HISTORIC
PERIWINKLE
GREEN HILL
APGAR
SUNNY
ROANOKE
COVE HOLLOW
HOWARD
GARDNER
ENTERPRISE
TANGO
BROOKMAN
OLD ROANOKE
CLOWERS
WEAVER
COMPTON
TRACKSIDE
BIG SPRING
HELM
CALLOWAY
BRAKE
MOOMAW
BLOUNT
DAY
CROZIER
Legend
Existing Hard Surface
Existing Natural Surface
2040 MPO Study Area
Jurisdictional Boundaries
Multimodal Centers
Multimodal Districts
Multimodal Corridors
Avenue
Major Avenue
Boulevard
Multimodal Through Corridor
Recommendations
Intersection
Natural Surface
Hard Surface
Streetscape
Hard Surface and Streetscape
0
0.175
0.35
0.525
0.7
Miles

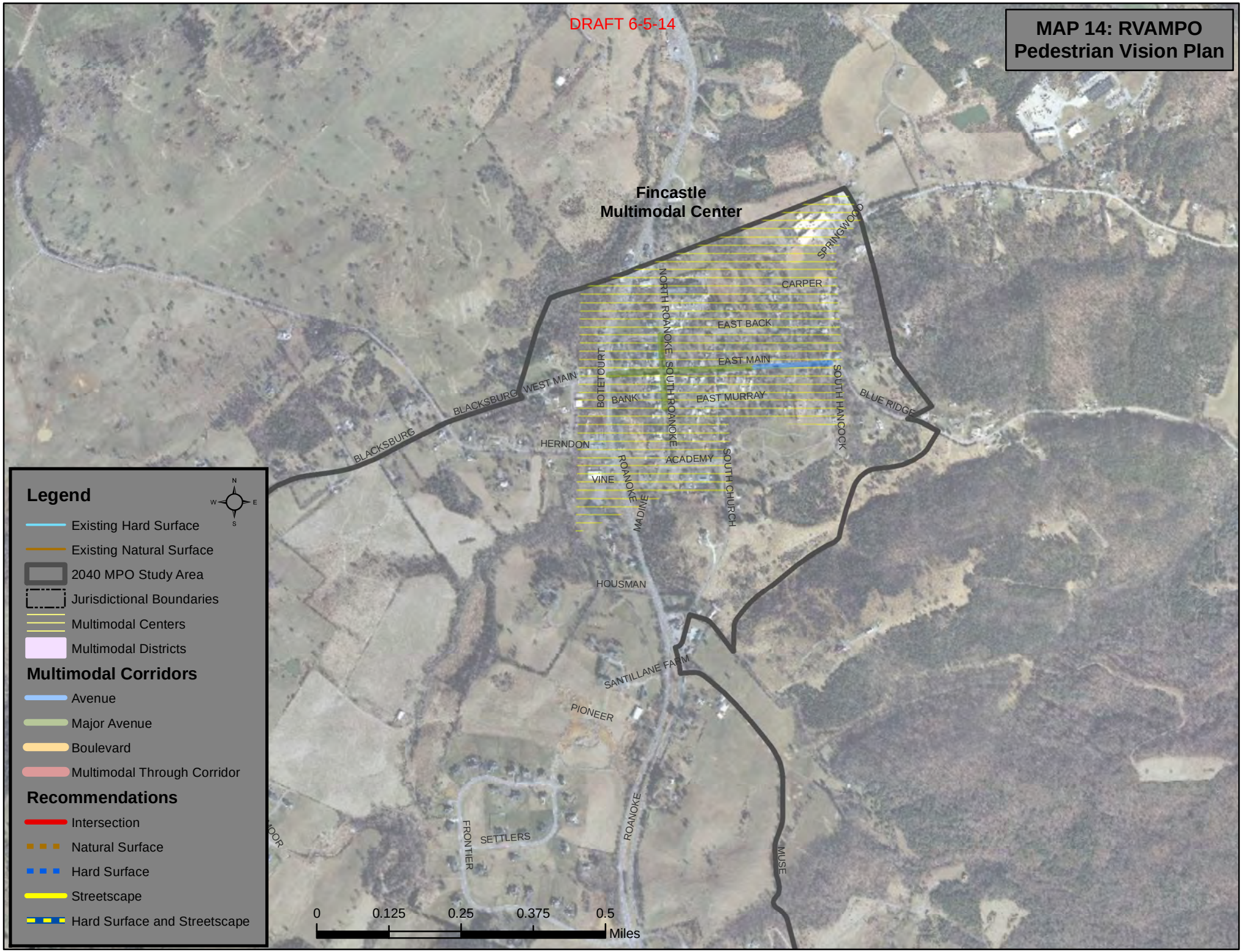
DRAFT 6-5-14
MAP 14: RVAMPO
Pedestrian Vision Plan
Fincastle
Multimodal Center
SPRINGWOOD
CARPER
NORTH ROANOKE
EAST BACK
EAST MAIN
BOTETOURT
SOUTH ROANOKE
SOUTH HANCOCK
BLUE RIDGE
WEST MAIN
BLACKSBURG
BANK
EAST MURRAY
HERNDON
ACADEMY
SOUTH CHURCH
VINE
ROANOKE
MADINE
HOUSMAN
SANTILLANE FARM
PIONEER
ROANOKE
FRONTIER
SETTLERS
MUSE
Legend
Existing Hard Surface
Existing Natural Surface
2040 MPO Study Area
Jurisdictional Boundaries
Multimodal Centers
Multimodal Districts
Multimodal Corridors
Avenue
Major Avenue
Boulevard
Multimodal Through Corridor
Recommendations
Intersection
Natural Surface
Hard Surface
Streetscape
Hard Surface and Streetscape
N
W
E
S
0
0.125
0.25
0.375
0.5
Miles

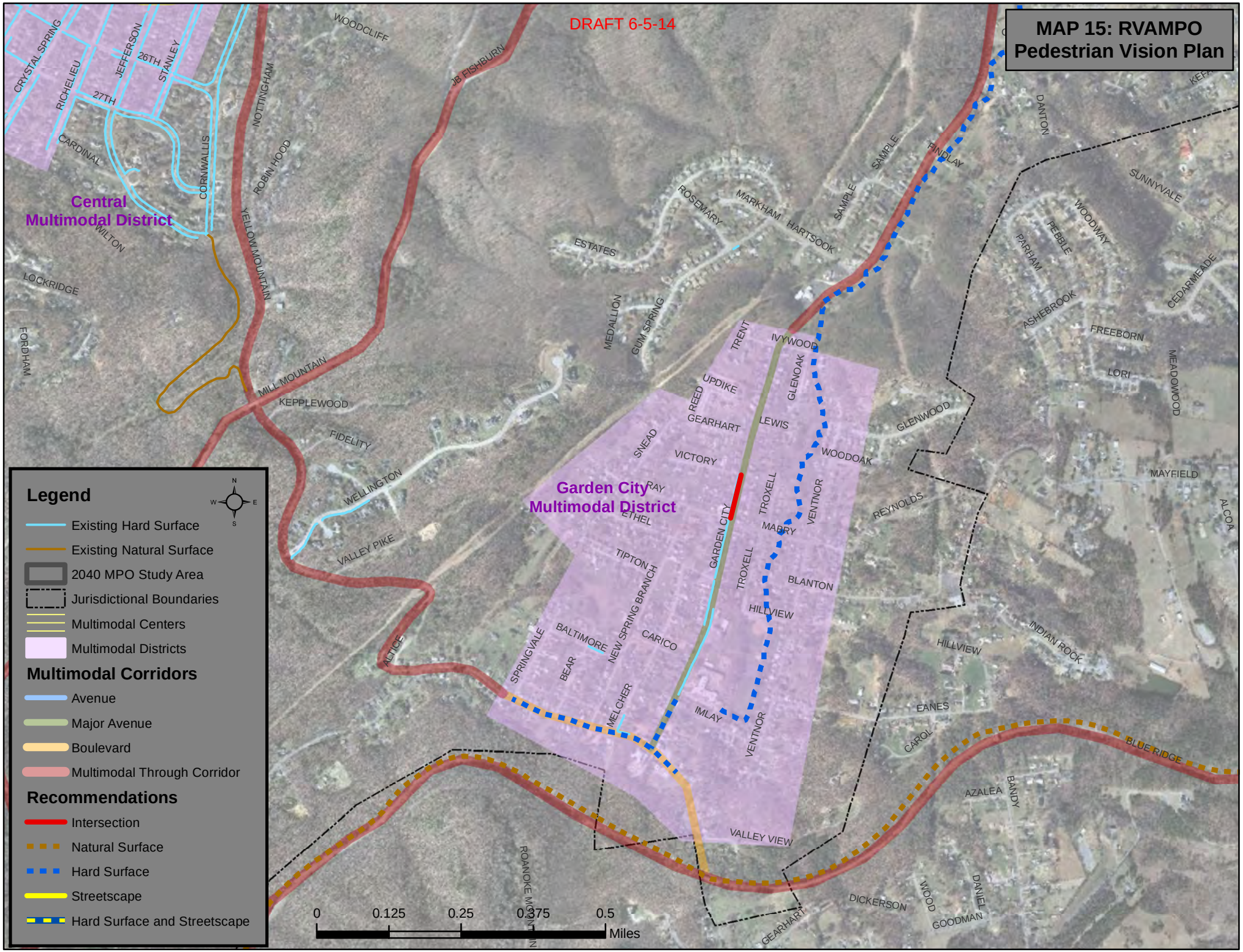
MAP 15: RVAMPO
Pedestrian Vision Plan
DRAFT 6-5-14
Central
Multimodal District
Garden City
Multimodal District
Legend
Existing Hard Surface
Existing Natural Surface
2040 MPO Study Area
Jurisdictional Boundaries
Multimodal Centers
Multimodal Districts
Multimodal Corridors
Avenue
Major Avenue
Boulevard
Multimodal Through Corridor
Recommendations
Intersection
Natural Surface
Hard Surface
Streetscape
Hard Surface and Streetscape
0
0.125
0.25
0.375
0.5
Miles
CRYSTAL SPRING
RICHELIEU
JEFFERSON
26TH
STANLEY
27TH
CARDINAL
CORNWALLIS
NOTTINGHAM
ROBIN HOOD
WOODCLIFF
JB FISHBURN
YELLOW MOUNTAIN
WILTON
LOCKRIDGE
FORDHAM
MILL MOUNTAIN
KEPPLEWOOD
FIDELITY
WELLINGTON
VALLEY PIKE
ALTICE
ROSEMARY
MARKHAM
HARTSOOK
SAMPLE
FINDLAY
DANTON
SUNNYVALE
WOODWAY
PEBBLE
PARHAM
CEDARMEADE
ASHEBROOK
FREEBORN
LORI
MEADOWOOD
ESTATES
MEDALLION
GUM SPRING
TRENT
IVYWOOD
GLENOAK
UPDIKE
REED
GEARHART
LEWIS
GLENWOOD
SNEAD
VICTORY
WOODOAK
RAY
ETHEL
TROXELL
VENTNOR
MAYFIELD
REYNOLDS
ALCOA
GARDEN CITY
MARRY
TIPTON
NEW SPRING BRANCH
BLANTON
HILLVIEW
INDIAN ROCK
SPRINGVALE
BALTIMORE
CARICO
BEAR
MELCHER
IMLAY
EANES
CAROL
BLUE RIDGE
AZALEA
BANDY
VALLEY VIEW
ROANOKE MOUNTAIN
DICKERSON
WOOD
DANIEL
GOODMAN

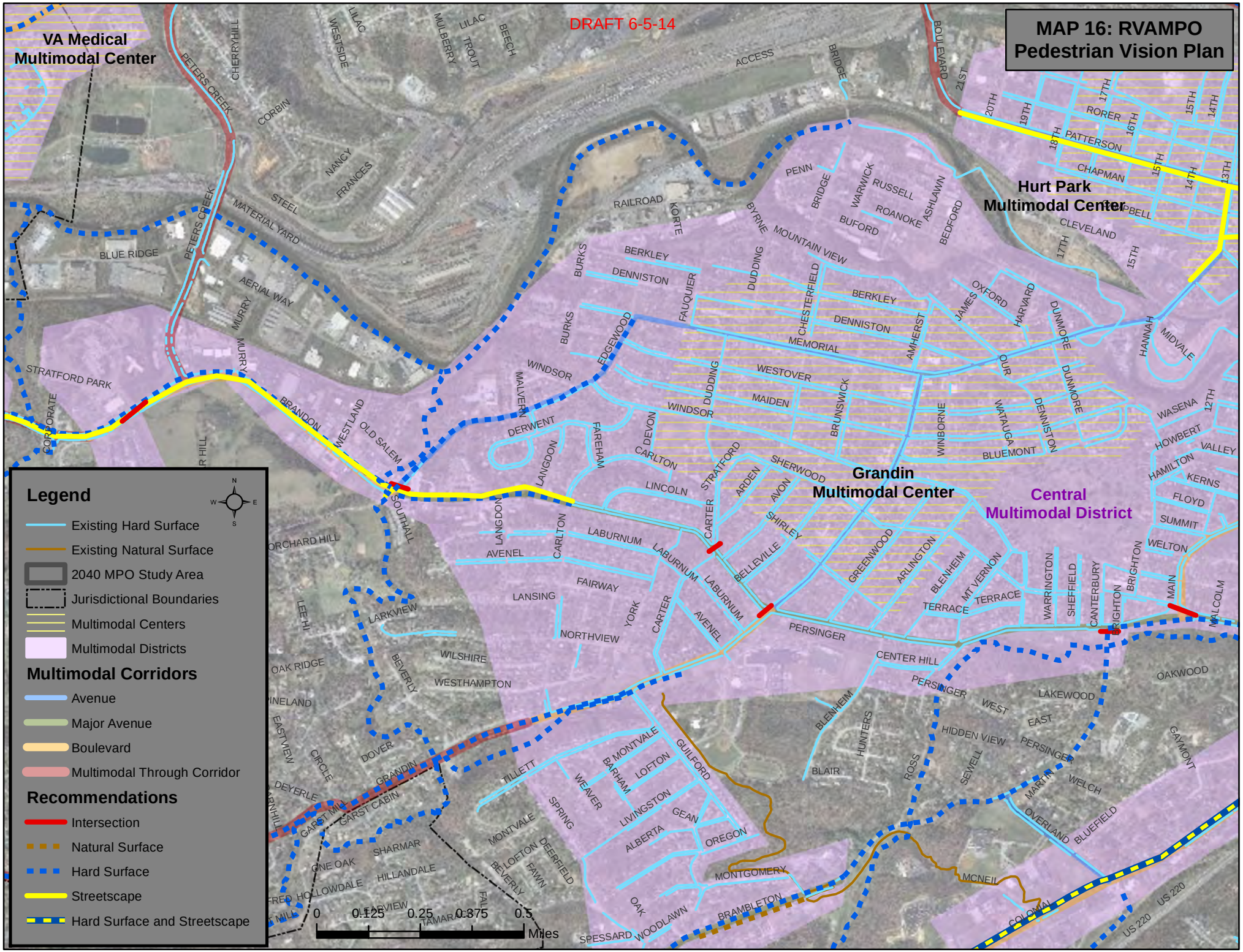
MAP 16: RVAMPO
Pedestrian Vision Plan
DRAFT 6-5-14
VA Medical
Multimodal Center
Hurt Park
Multimodal Center
Grandin
Multimodal Center
Central
Multimodal District
Legend
Existing Hard Surface
Existing Natural Surface
2040 MPO Study Area
Jurisdictional Boundaries
Multimodal Centers
Multimodal Districts
Multimodal Corridors
Avenue
Major Avenue
Boulevard
Multimodal Through Corridor
Recommendations
Intersection
Natural Surface
Hard Surface
Streetscape
Hard Surface and Streetscape
0
0.125
0.25
0.375
0.5
Miles

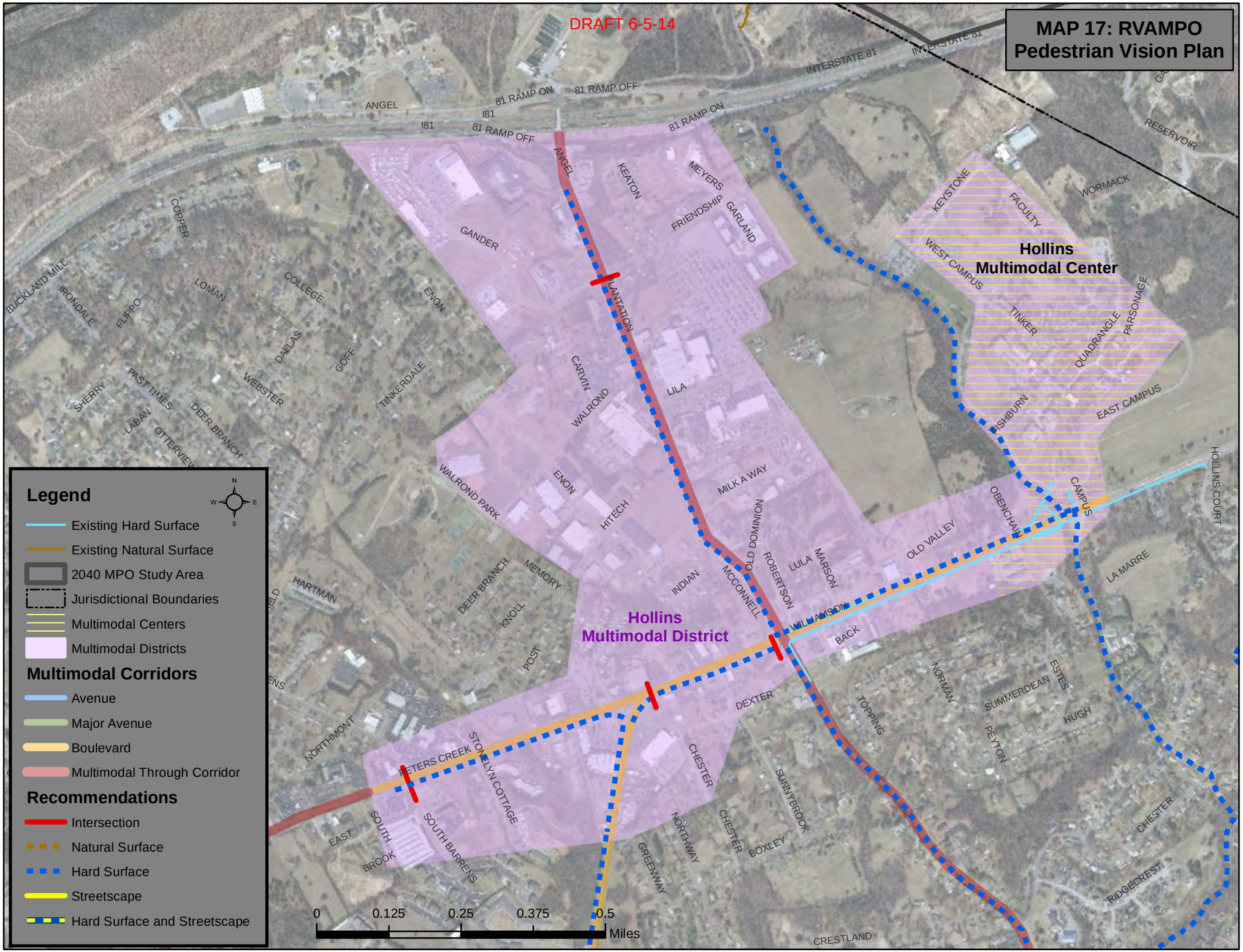
DRAFT 6-5-14
MAP 17: RVAMPO
Pedestrian Vision Plan
Hollins
Multimodal Center
Hollins
Multimodal District
INTERSTATE 81
81 RAMP ON
81 RAMP OFF
ANGEL
I81
KEATON
MEYERS
FRIENDSHIP
GARLAND
GANDER
PLANTATION
CARVIN
WALROND
LILA
ENON
WALROND PARK
HITECH
MILK A WAY
OLD DOMINION
ROBERTSON
LULA
MARSON
MCCONNELL
INDIAN
WILLAMSON
BACK
OLD VALLEY
OBENCHAIN
CAMPUS
KEYSTONE
FACULTY
WEST CAMPUS
TINKER
QUADRANGLE
PARSONAGE
EAST CAMPUS
FISHBURN
WORMACK
RESERVOIR
HOLLINS COURT
LA MARRE
NORMAN
SUMMERDEAN
ESTES
HUGH
PEYTON
TOPPING
DEXTER
CHESTER
SUNNYBROOK
BOXLEY
NORTHWAY
GREENWAY
PETERS CREEK
STONELYN COTTAGE
SOUTH BARRENS
SOUTH
EAST
BROOK
NORTHMONT
HARTMAN
DEER BRANCH
MEMORY
KNOLL
POST
COPPER
BUCKLAND MILL
IRONDALE
FLIPPO
LOMAN
COLLEGE
DALLAS
GOFF
WEBSTER
TINKERDALE
SHERRY
PAST TIMES
LABAN
OTTERVIEW
RIDGECREST
CRESTLAND
Legend
Existing Hard Surface
Existing Natural Surface
2040 MPO Study Area
Jurisdictional Boundaries
Multimodal Centers
Multimodal Districts
Multimodal Corridors
Avenue
Major Avenue
Boulevard
Multimodal Through Corridor
Recommendations
Intersection
Natural Surface
Hard Surface
Streetscape
Hard Surface and Streetscape
0
0.125
0.25
0.375
0.5
Miles

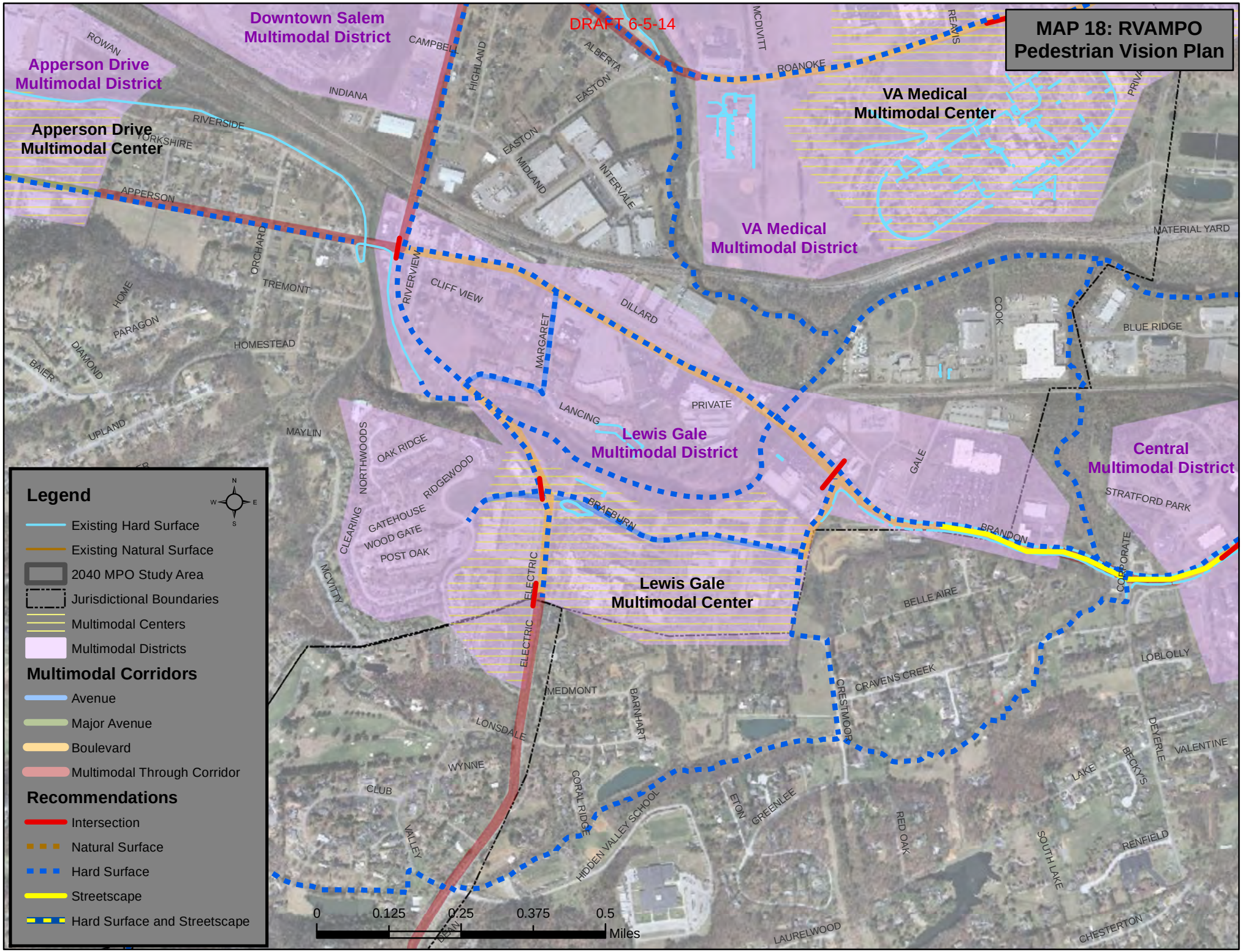
MAP 18: RVAMPO
Pedestrian Vision Plan
DRAFT 6-5-14
Downtown Salem
Multimodal District
Apperson Drive
Multimodal District
Apperson Drive
Multimodal Center
VA Medical
Multimodal Center
VA Medical
Multimodal District
Lewis Gale
Multimodal District
Lewis Gale
Multimodal Center
Central
Multimodal District
ROWAN
CAMPBELL
HIGHLAND
ALBERTA
EASTON
MCDIVITT
REAMS
ROANOKE
INDIANA
RIVERSIDE
YORKSHIRE
MIDLAND
INTERVALE
APPERSON
ORCHARD
TREMONT
RIVERVIEW
CLIFF VIEW
DILLARD
MARGARET
COOK
MATERIAL YARD
BLUE RIDGE
HOME
PARAGON
HOMESTEAD
DIAMOND
BAIER
UPLAND
MAYLIN
LANCING
PRIVATE
NORTHWOODS
OAK RIDGE
RIDGEWOOD
GALE
STRATFORD PARK
CLEARING
GATEHOUSE
WOOD GATE
POST OAK
BRAEBURN
BRANDON
CORPORATE
MCVITTY
ELECTRIC
BELLE AIRE
LOBLOLLY
MEDMONT
BARNHART
CRAVENS CREEK
CRESTMOOR
LONSDALE
DEYERLE
VALENTINE
WYNNE
BECKY'S
LAKE
CLUB
CORAL RIDGE
ETON
GREENLEE
RED OAK
VALLEY
HIDDEN VALLEY SCHOOL
SOUTH LAKE
RENFIELD
LAURELWOOD
CHESTERTON
Legend
Existing Hard Surface
Existing Natural Surface
2040 MPO Study Area
Jurisdictional Boundaries
Multimodal Centers
Multimodal Districts
Multimodal Corridors
Avenue
Major Avenue
Boulevard
Multimodal Through Corridor
Recommendations
Intersection
Natural Surface
Hard Surface
Streetscape
Hard Surface and Streetscape
0
0.125
0.25
0.375
0.5
Miles

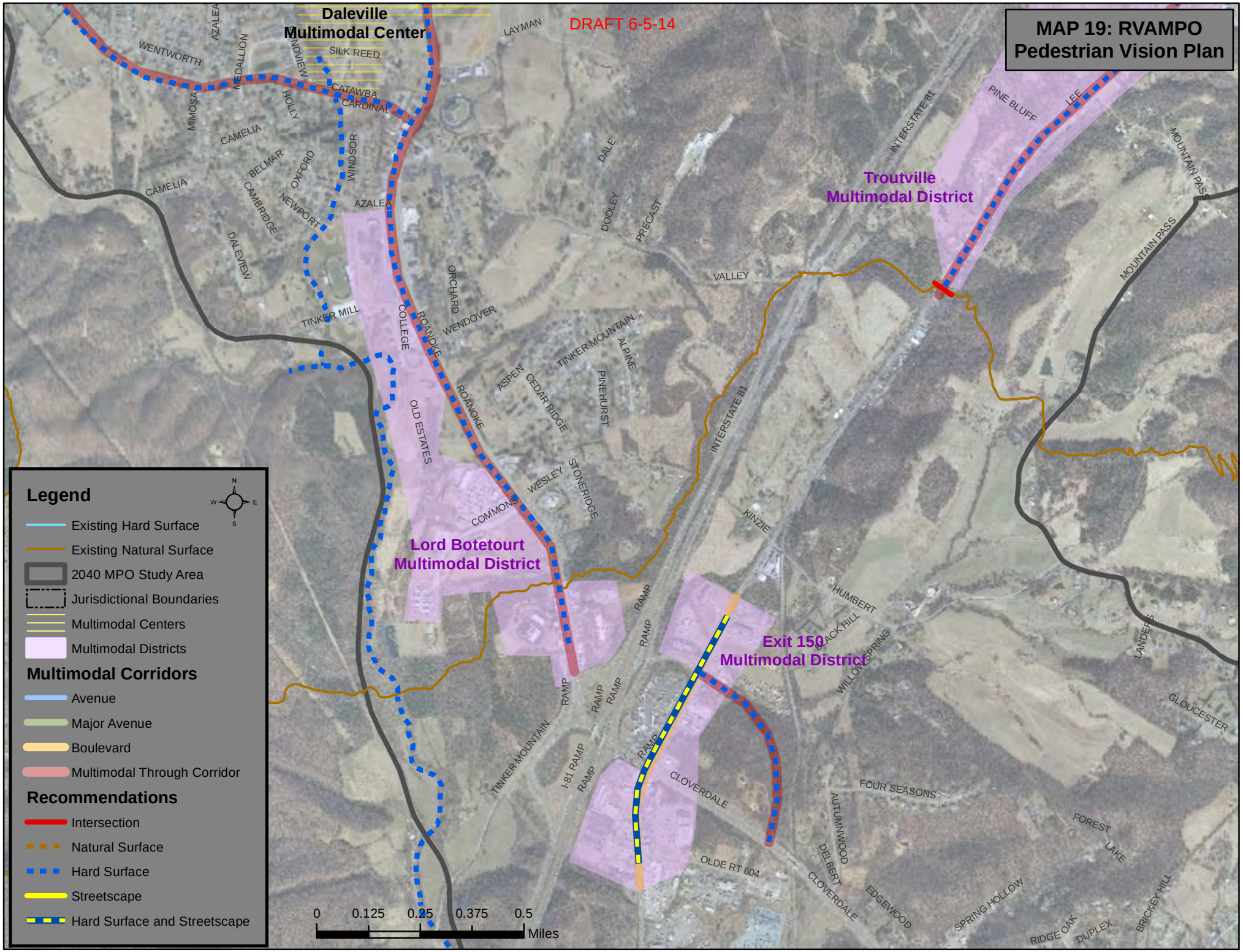
MAP 19: RVAMPO
Pedestrian Vision Plan
DRAFT 6-5-14
Daleville
Multimodal Center
Lord Botetourt
Multimodal District
Troutville
Multimodal District
Exit 150
Multimodal District
Legend
Existing Hard Surface
Existing Natural Surface
2040 MPO Study Area
Jurisdictional Boundaries
Multimodal Centers
Multimodal Districts
Multimodal Corridors
Avenue
Major Avenue
Boulevard
Multimodal Through Corridor
Recommendations
Intersection
Natural Surface
Hard Surface
Streetscape
Hard Surface and Streetscape
0
0.125
0.25
0.375
0.5
Miles
WENTWORTH
AZALEA
MEDALLION
WINDVIEW
SILK REED
LAYMAN
CATAWBA
CARDINAL
MIMOSA
HOLLY
CAMELIA
BELMAR
OXFORD
WINDSOR
CAMBRIDGE
NEWPORT
DALEVIEW
TINKER MILL
COLLEGE
ROANOKE
ORCHARD
WENDOVER
DALE
DOOLEY
PRECAST
VALLEY
INTERSTATE 81
PINE BLUFF
LEE
MOUNTAIN PASS
TINKER MOUNTAIN
ALPINE
ASPEN
CEDAR RIDGE
PINEHURST
OLD ESTATES
WESLEY
STONERIDGE
COMMONS
KINZIE
HUMBERT
BLACK HILL
WILLOW SPRING
LANDERS
GLOUCESTER
RAMP
I-81 RAMP
CLOVERDALE
OLDE RT 604
FOUR SEASONS
AUTUMNWOOD
DELBERT
EDGEWOOD
FOREST
LAKE
SPRING HOLLOW
RIDGE OAK
DUPLEX
BRICKEY HILL

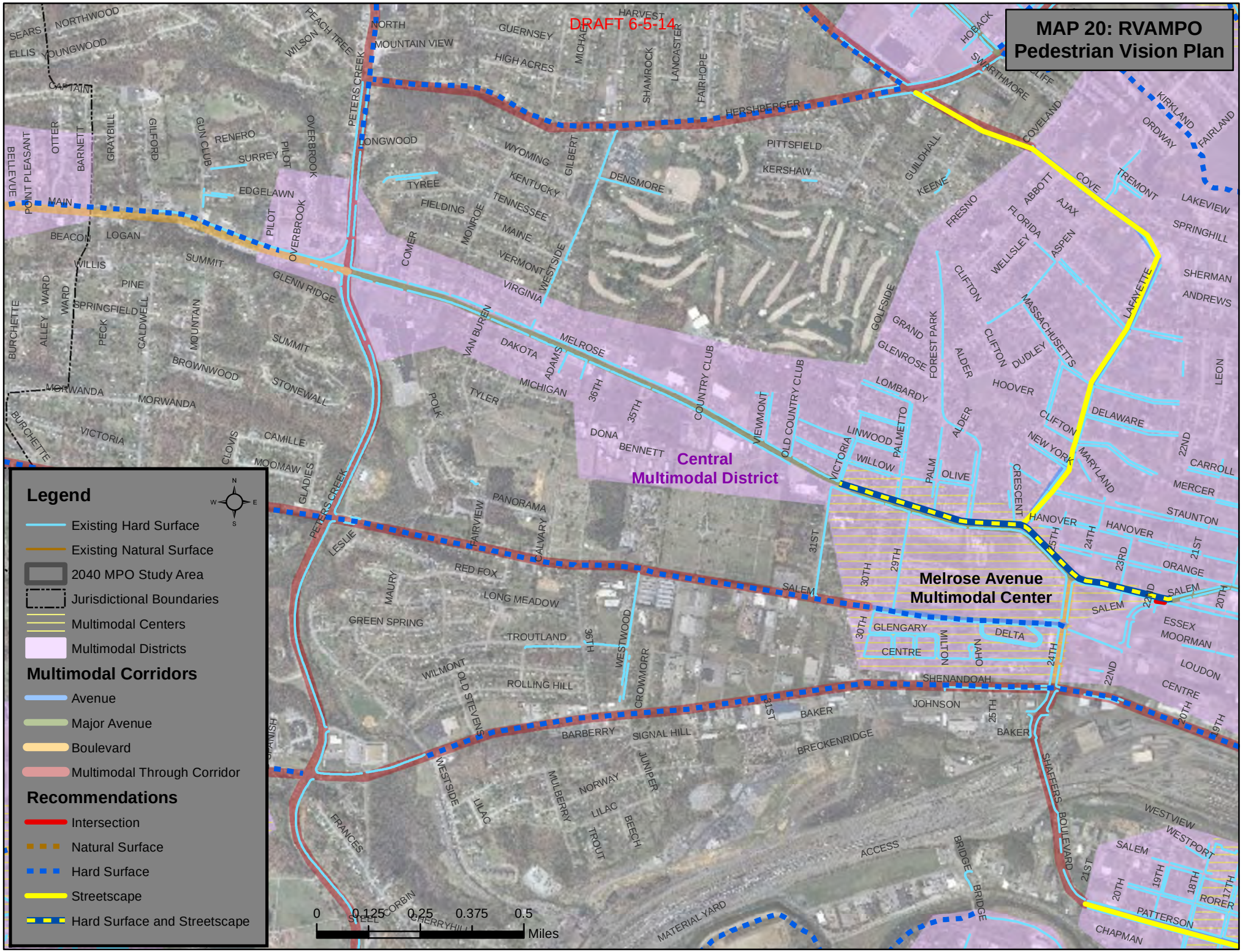
MAP 20: RVAMPO
Pedestrian Vision Plan
DRAFT 6-5-14
Central
Multimodal District
Melrose Avenue
Multimodal Center
Legend
Existing Hard Surface
Existing Natural Surface
2040 MPO Study Area
Jurisdictional Boundaries
Multimodal Centers
Multimodal Districts
Multimodal Corridors
Avenue
Major Avenue
Boulevard
Multimodal Through Corridor
Recommendations
Intersection
Natural Surface
Hard Surface
Streetscape
Hard Surface and Streetscape
0
0.125
0.25
0.375
0.5
Miles

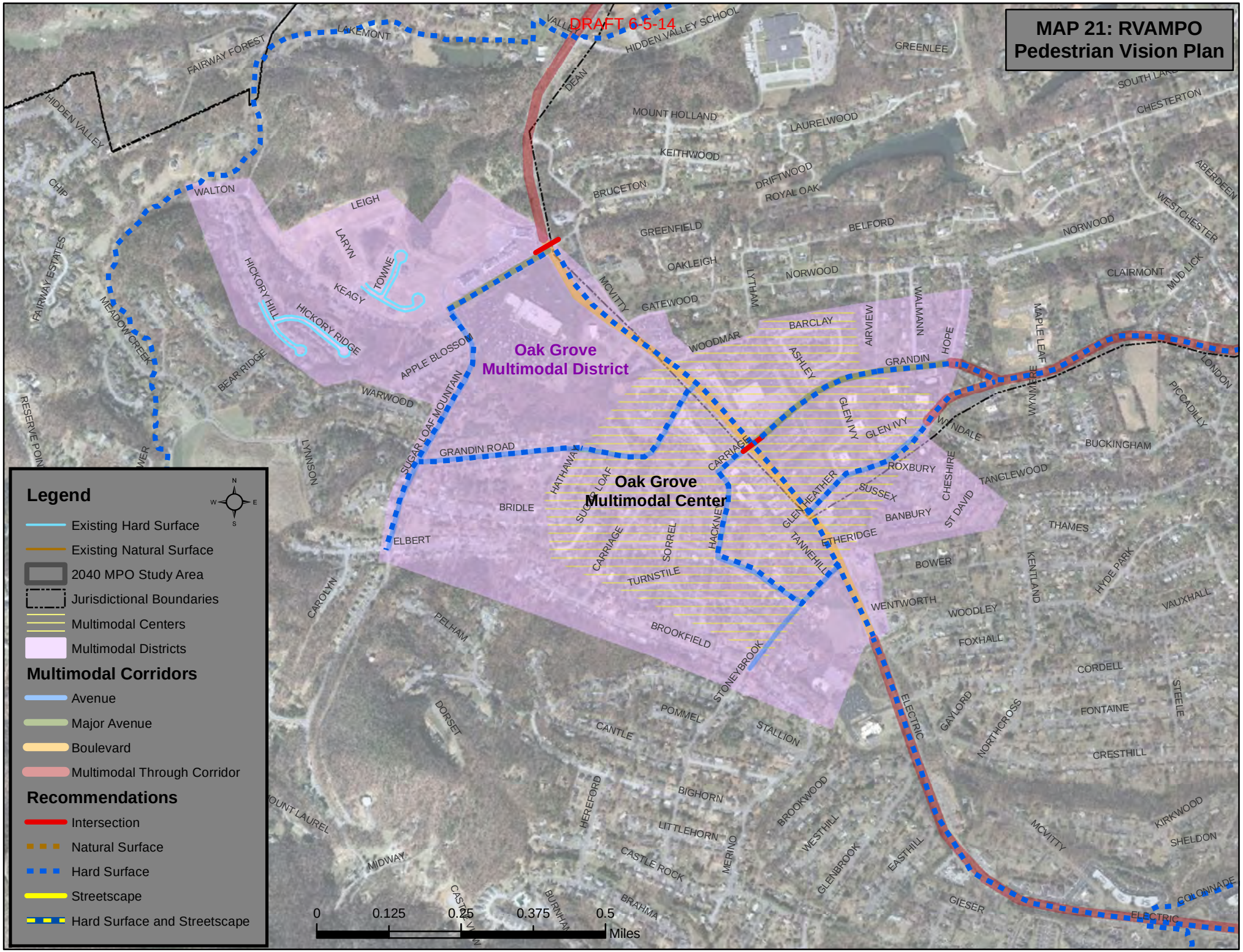
MAP 21: RVAMPO
Pedestrian Vision Plan
DRAFT 6-5-14
Oak Grove
Multimodal District
Oak Grove
Multimodal Center
Legend
Existing Hard Surface
Existing Natural Surface
2040 MPO Study Area
Jurisdictional Boundaries
Multimodal Centers
Multimodal Districts
Multimodal Corridors
Avenue
Major Avenue
Boulevard
Multimodal Through Corridor
Recommendations
Intersection
Natural Surface
Hard Surface
Streetscape
Hard Surface and Streetscape
0
0.125
0.25
0.375
0.5
Miles
FAIRWAY FOREST
LAKEMONT
HIDDEN VALLEY SCHOOL
GREENLEE
HIDDEN VALLEY
CHIP
WALTON
LEIGH
LARYN
TOWNE
KEAGY
HICKORY HILL
HICKORY RIDGE
APPLE BLOSSOM
WARWOOD
SUGAR LOAF MOUNTAIN
GRANDIN ROAD
FAIRWAY ESTATES
MEADOW CREEK
BEAR RIDGE
RESERVE POINT
LYNNSON
CAROLYN
PELHAM
DORSET
MOUNT LAUREL
MIDWAY
DEAN
MOUNT HOLLAND
LAURELWOOD
KEITHWOOD
BRUCETON
DRIFTWOOD
ROYAL OAK
GREENFIELD
BELFORD
OAKLEIGH
NORWOOD
MCVITTY
GATEWOOD
LYTHAM
WOODMAR
BARCLAY
ASHLEY
AIRVIEW
WALMANN
HOPE
GRANDIN
GLEN IVY
WINDALE
HATHAWAY
BRIDLE
ELBERT
CARRIAGE
SORREL
HACKNEY
TURNSTILE
BROOKFIELD
STONEYBROOK
GLENHEATHER
TANNEHILL
ETHERIDGE
ROXBURY
SUSSEX
BANBURY
CHESHIRE
ST DAVID
TANGLEWOOD
BUCKINGHAM
THAMES
BOWER
WENTWORTH
WOODLEY
FOXHALL
KENTLAND
HYDE PARK
VAUXHALL
CORDELL
FONTAINE
CRESTHILL
STEELE
ELECTRIC
GAYLORD
NORTHCROSS
KIRKWOOD
SHELDON
COLONNADE
GIESER
POMMEL
CANTLE
STALLION
BIGHORN
LITTLEHORN
CASTLE ROCK
MERINO
BROOKWOOD
WESTHILL
GLENBROOK
EASTHILL
BRAHMA
BURNHAM
CASTLE VIEW
SOUTH LAKE
CHESTERTON
ABERDEEN
WESTCHESTER
NORWOOD
CLAIRMONT
MUD LICK
MAPLE LEAF
WINNEMAC
LONDON
PICCADILLY

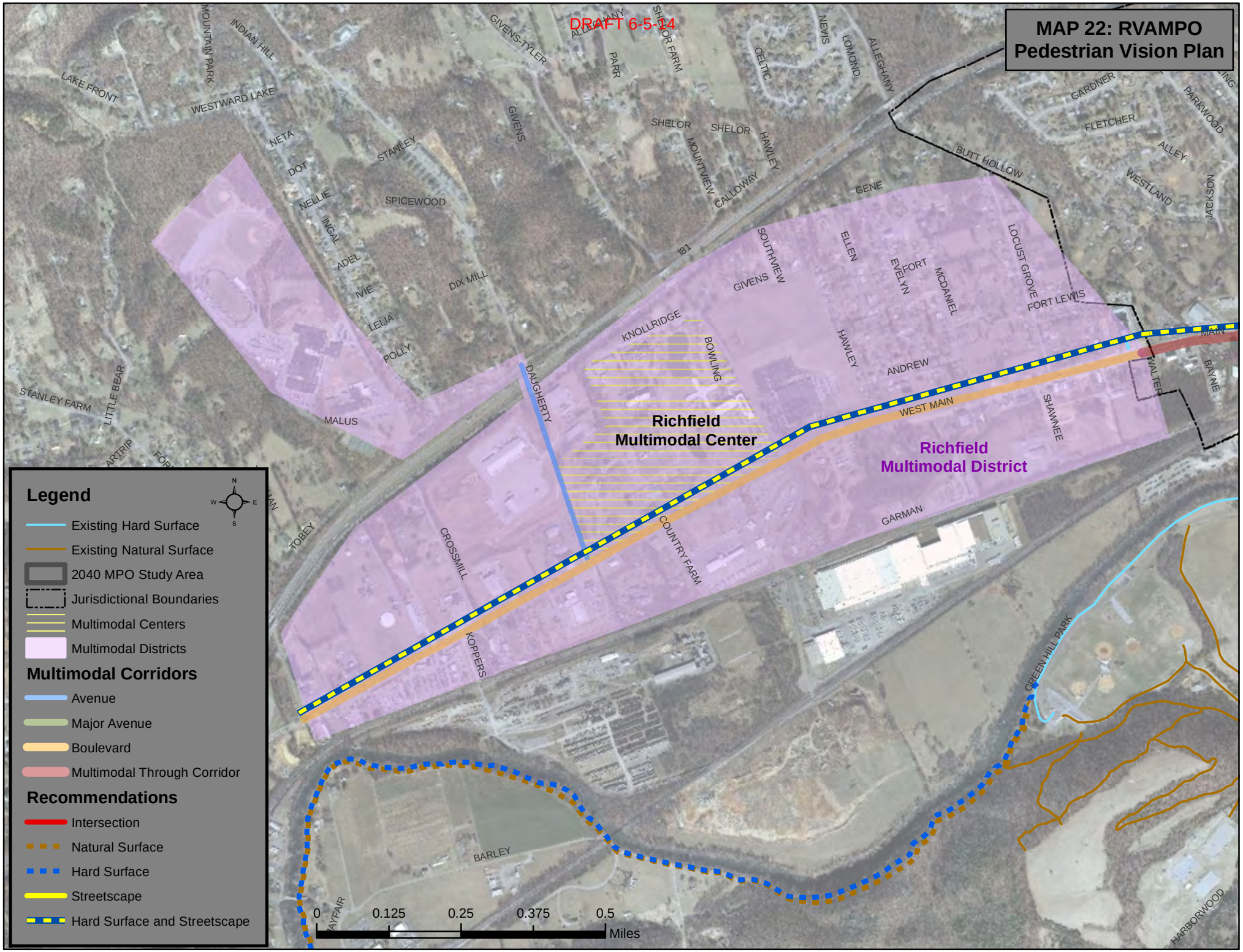
MAP 22: RVAMPO
Pedestrian Vision Plan
DRAFT 6-5-14
Richfield
Multimodal Center
Richfield
Multimodal District
WEST MAIN
GARMAN
COUNTRY FARM
DAUGHERTY
KOPPERS
CROSSMILL
KNOLLRIDGE
BOWLING
GIVENS
SOUTHVIEW
ELLEN
EVELYN
FORT
MCDANIEL
LOCUST GROVE
FORT LEWIS
HAWLEY
ANDREW
SHAWNEE
WALTER
BAYNE
GENE
BUTT HOLLOW
GREEN HILL PARK
BARLEY
HARBORWOOD
MALUS
TOBEY
DIX MILL
SPICEWOOD
STANLEY
NELLIE
DOT
NETA
INGAL
ADEL
IVIE
LELIA
POLLY
STANLEY FARM
LITTLE BEAR
LAKE FRONT
WESTWARD LAKE
MOUNTAIN PARK
INDIAN HILL
GIVENS-TYLER
PARR
SHELOR FARM
SHELOR
MOUNTVIEW
CALLOWAY
CELTIC
NEVIS
LOMOND
ALLEGHANY
GARDNER
FLETCHER
PARKWOOD
ALLEY
WESTLAND
JACKSON
I81
Legend
Existing Hard Surface
Existing Natural Surface
2040 MPO Study Area
Jurisdictional Boundaries
Multimodal Centers
Multimodal Districts
Multimodal Corridors
Avenue
Major Avenue
Boulevard
Multimodal Through Corridor
Recommendations
Intersection
Natural Surface
Hard Surface
Streetscape
Hard Surface and Streetscape
N
W
E
S
0
0.125
0.25
0.375
0.5
Miles

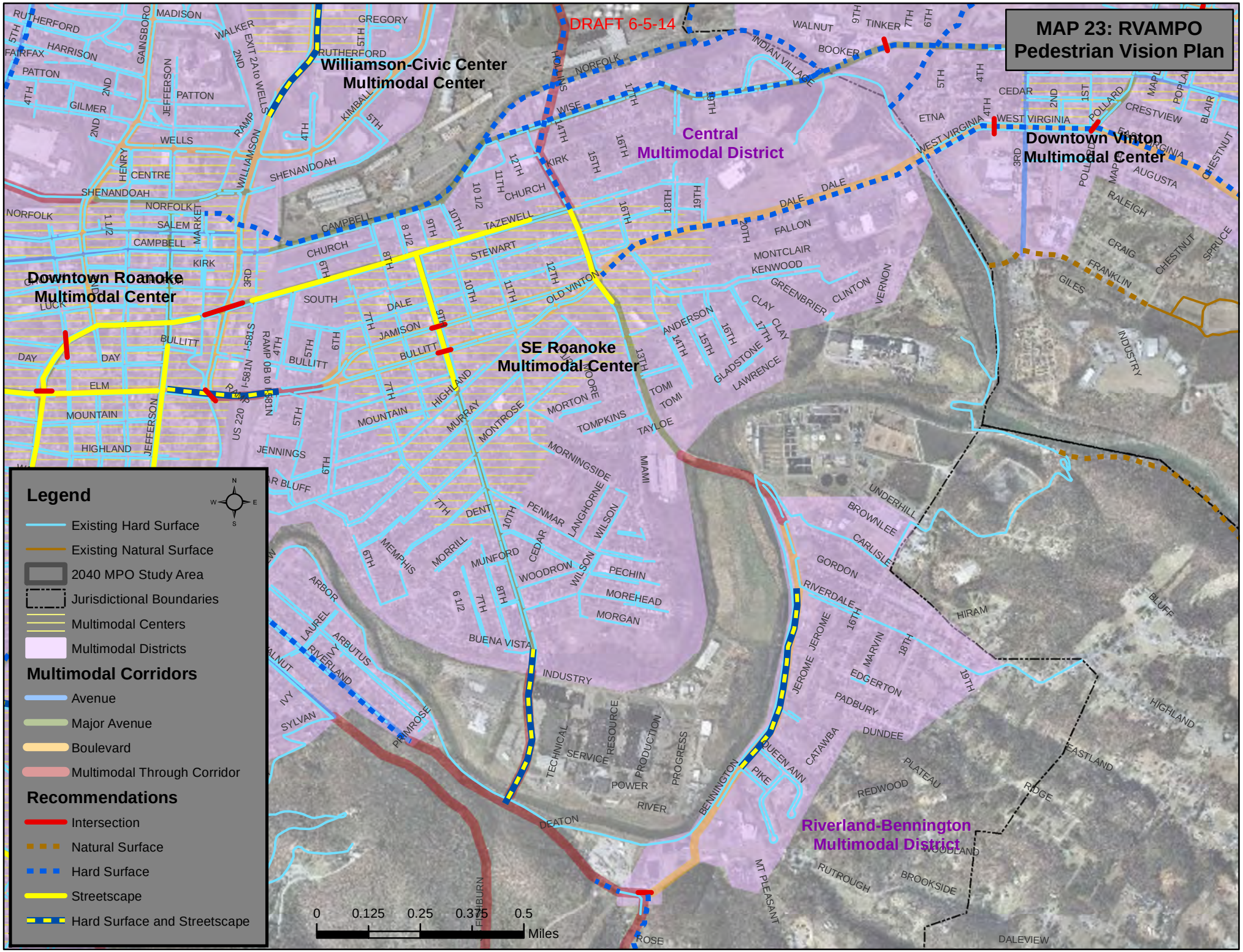
MAP 23: RVAMPO
Pedestrian Vision Plan
DRAFT 6-5-14
Williamson-Civic Center
Multimodal Center
Central
Multimodal District
Downtown Vinton
Multimodal Center
Downtown Roanoke
Multimodal Center
SE Roanoke
Multimodal Center
Riverland-Bennington
Multimodal District
Legend
Existing Hard Surface
Existing Natural Surface
2040 MPO Study Area
Jurisdictional Boundaries
Multimodal Centers
Multimodal Districts
Multimodal Corridors
Avenue
Major Avenue
Boulevard
Multimodal Through Corridor
Recommendations
Intersection
Natural Surface
Hard Surface
Streetscape
Hard Surface and Streetscape
0
0.125
0.25
0.375
0.5
Miles

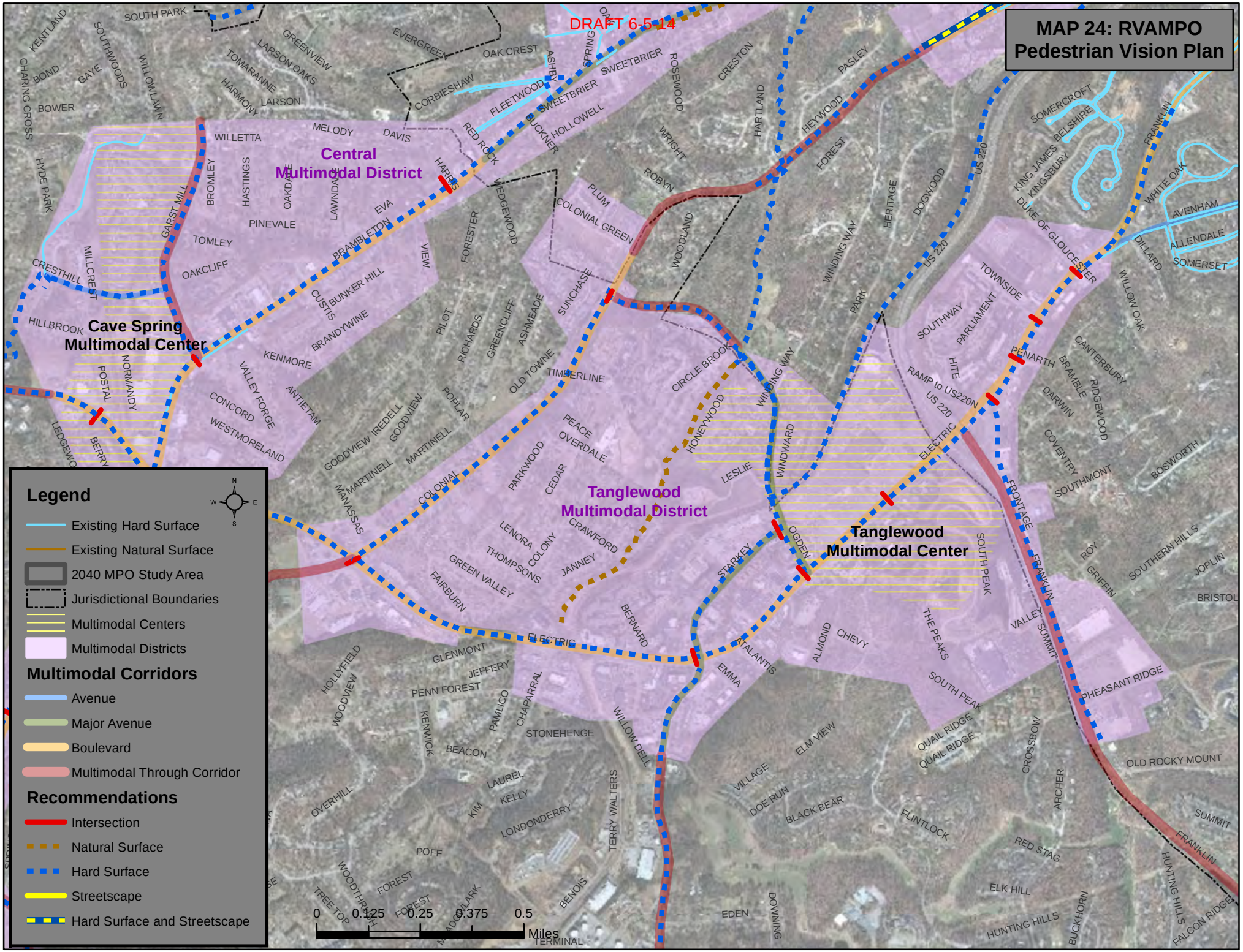
MAP 24: RVAMPO
Pedestrian Vision Plan
DRAFT 6-5-14
Central
Multimodal District
Cave Spring
Multimodal Center
Tanglewood
Multimodal District
Tanglewood
Multimodal Center
Legend
Existing Hard Surface
Existing Natural Surface
2040 MPO Study Area
Jurisdictional Boundaries
Multimodal Centers
Multimodal Districts
Multimodal Corridors
Avenue
Major Avenue
Boulevard
Multimodal Through Corridor
Recommendations
Intersection
Natural Surface
Hard Surface
Streetscape
Hard Surface and Streetscape
0 0.125 0.25 0.375 0.5
Miles
SOUTH PARK
KENTLAND
SOUTHWOODS
WILLOWLAWN
GAYE
BOND
CHARING CROSS
BOWER
GREENVIEW
LARSON OAKS
TOMARANNE
HARMONY
LARSON
EVERGREEN
OAK CREST
CORBIESHAW
FLEETWOOD
SWEETBRIER
ASHBY
SPRING
ROSEWOOD
CRESTON
PASLEY
HARTLAND
HEYWOOD
FOREST
WRIGHT
ROBYN
WOODLAND
WINDING WAY
HERITAGE
DOGWOOD
US 220
SOMERCROFT
BELSHIRE
KING JAMES
KINGSBURY
DUKE OF GLOUCESTER
FRANKLIN
WHITE OAK
AVENHAM
ALLENDALE
SOMERSET
DILLARD
WILLOW OAK
WILLETTA
MELODY
DAVIS
RED ROCK
BUCKNER
HOLLOWELL
HARDY
HEDGEWOOD
PLUM
COLONIAL GREEN
SUNCHASE
HYDE PARK
GARST MILL
BROMLEY
HASTINGS
OAKDALE
LAWNDALE
EVA
PINEVALE
TOMLEY
OAKCLIFF
BRAMBLETON
VIEW
FORESTER
CRESTHILL
MILLCREST
HILLBROOK
CUSTIS
BUNKER HILL
BRANDYWINE
KENMORE
PILOT
RICHARDS
GREENCLIFF
ASHMEADE
OLD TOWNE
TIMBERLINE
CIRCLE BROOK
HONEYWOOD
WINDING WAY
WINDWARD
LESLIE
POSTAL
NORMANDY
BERRY
LEDGEWOOD
VALLEY FORGE
CONCORD
ANTIETAM
WESTMORELAND
GOODVIEW
IREDELL
MARTINELL
POPLAR
PEACE
OVERDALE
PARKWOOD
CEDAR
MANASSAS
COLONIAL
LENORA
COLONY
THOMPSONS
GREEN VALLEY
FAIRBURN
CRAWFORD
JANNEY
BERNARD
STARKEY
OGDEN
ATALANTIS
EMMA
ELECTRIC
TOWNSIDE
SOUTHWAY
PARLIAMENT
HITE
RAMP to US220N
PENARTH
BRAMBLE
CANTERBURY
RIDGEWOOD
DARWIN
COVENTRY
SOUTHMONT
BOSWORTH
FRONTAGE
SOUTH PEAK
ROY
GRIFFIN
SOUTHERN HILLS
JOPLIN
BRISTOL
VALLEY SUMMIT
THE PEAKS
ALMOND
CHEVY
PHEASANT RIDGE
OLD ROCKY MOUNT
HOLLYFIELD
WOODVIEW
GLENMONT
JEFFERY
PENN FOREST
KENWICK
PAMLICO
CHAPARRAL
STONEHENGE
WILLOW DELL
BEACON
LAUREL
KELLY
KIM
LONDONDERRY
OVERHILL
TERRY WALTERS
POFF
WOODTHRUSH
FOREST
TREE TOP
MEADOWLARK
BENOIS
TERMINAL
VILLAGE
ELM VIEW
DOE RUN
BLACK BEAR
QUAIL RIDGE
FLINTLOCK
CROSSBOW
ARCHER
RED STAG
ELK HILL
HUNTING HILLS
BUCKHORN
HUNTING HILLS
FALCON RIDGE
EDEN
DOWNING

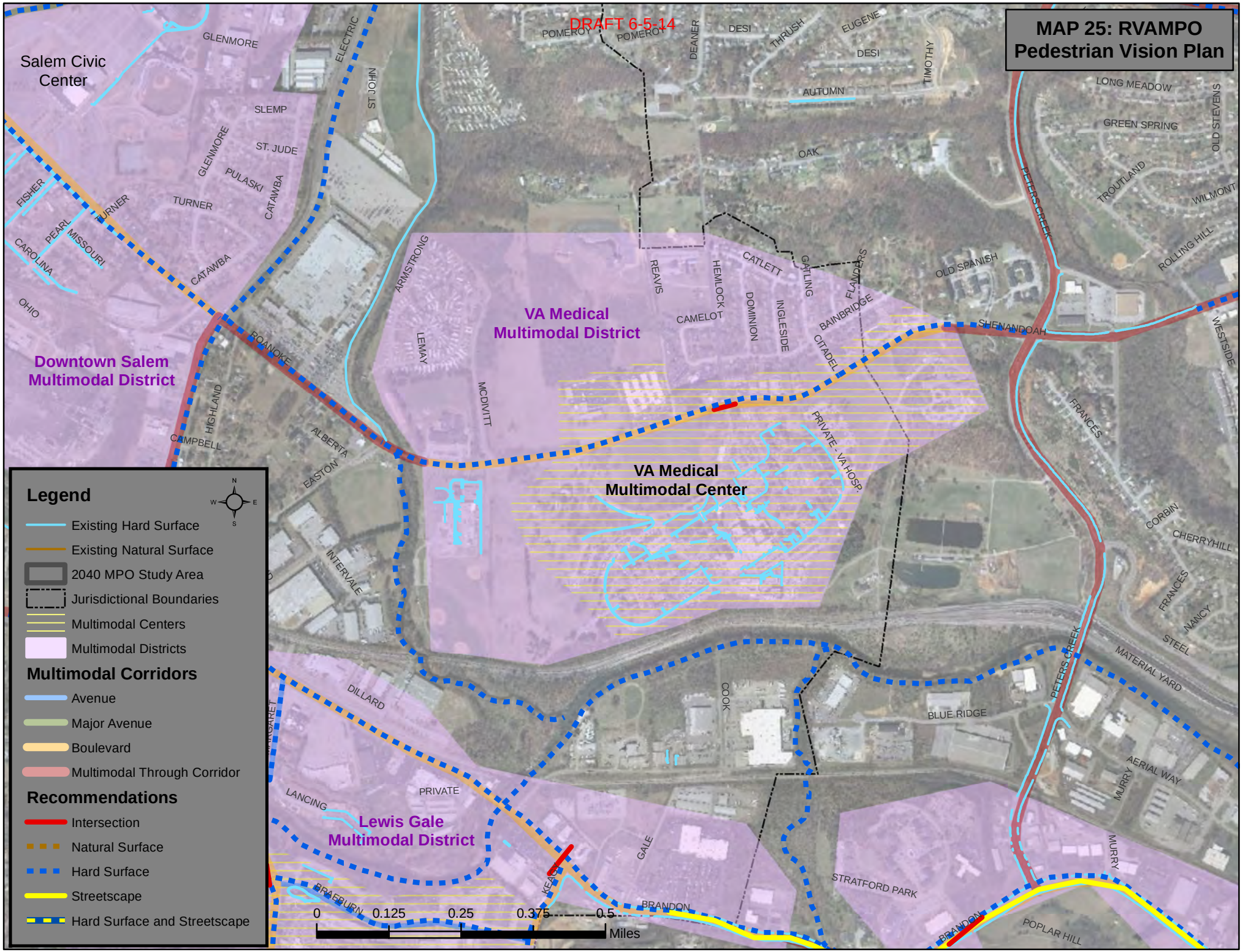
MAP 25: RVAMPO
Pedestrian Vision Plan
DRAFT 6-5-14
Salem Civic Center
Downtown Salem Multimodal District
VA Medical Multimodal District
VA Medical Multimodal Center
Lewis Gale Multimodal District
GLENMORE
SLEMP
ST. JUDE
PULASKI
CATAWBA
TURNER
FISHER
PEARL
MISSOURI
CAROLINA
OHIO
ELECTRIC
ST JOHN
POMERO
DEANER
DESI
THRUSH
EUGENE
TIMOTHY
AUTUMN
OAK
LONG MEADOW
GREEN SPRING
OLD STEVENS
TROUTLAND
WILMONT
ROLLING HILL
PETERS CREEK
OLD SPANISH
SHENANDOAH
WESTSIDE
ARMSTRONG
REAVIS
HEMLOCK
CATLETT
GATLING
FLANDERS
BAINBRIDGE
CITADEL
INGLESIDE
DOMINION
CAMELOT
LEMAY
MCDIVITT
ROANOKE
HIGHLAND
CAMPBELL
ALBERTA
EASTON
INTERVALE
PRIVATE - VA HOSP.
FRANCES
CORBIN
CHERRYHILL
NANCY
STEEL
MATERIAL YARD
COOK
BLUE RIDGE
AERIAL WAY
MURRY
DILLARD
LANCING
PRIVATE
GALE
KEAN
BRAEBURN
BRANDON
STRATFORD PARK
POPLAR HILL
Legend
Existing Hard Surface
Existing Natural Surface
2040 MPO Study Area
Jurisdictional Boundaries
Multimodal Centers
Multimodal Districts
Multimodal Corridors
Avenue
Major Avenue
Boulevard
Multimodal Through Corridor
Recommendations
Intersection
Natural Surface
Hard Surface
Streetscape
Hard Surface and Streetscape
0
0.125
0.25
0.375
0.5
Miles

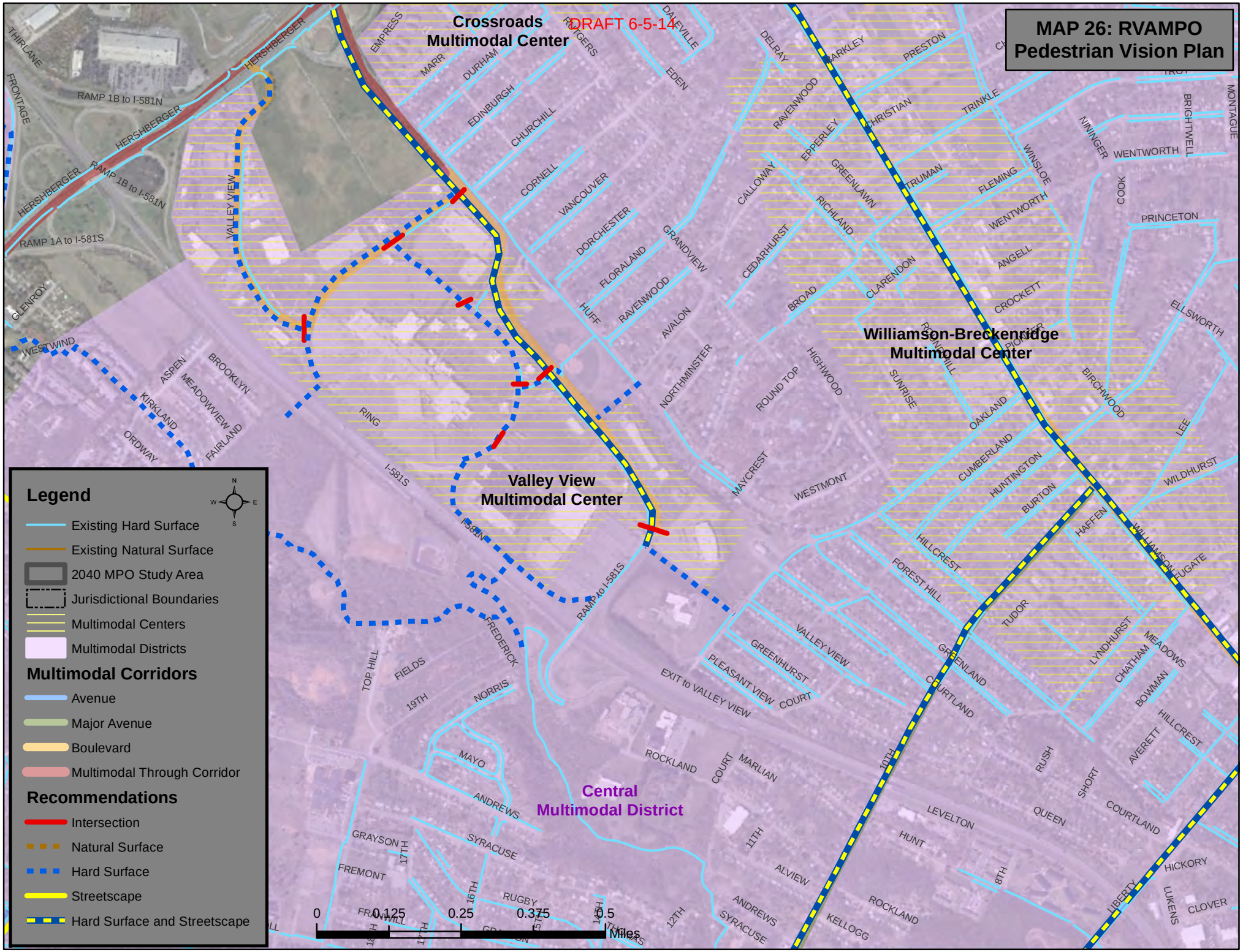
MAP 26: RVAMPO
Pedestrian Vision Plan
DRAFT 6-5-14
Crossroads
Multimodal Center
Valley View
Multimodal Center
Williamson-Breckenridge
Multimodal Center
Central
Multimodal District
Legend
Existing Hard Surface
Existing Natural Surface
2040 MPO Study Area
Jurisdictional Boundaries
Multimodal Centers
Multimodal Districts
Multimodal Corridors
Avenue
Major Avenue
Boulevard
Multimodal Through Corridor
Recommendations
Intersection
Natural Surface
Hard Surface
Streetscape
Hard Surface and Streetscape
0
0.125
0.25
0.375
0.5
Miles
HERSHBERGER
RAMP 1B to I-581N
RAMP 1A to I-581S
VALLEY VIEW
I-581S
I-581N
RAMP to I-581S
EXIT to VALLEY VIEW
PLEASANT VIEW COURT
GREENHURST
VALLEY VIEW
FREDERICK
NORRIS
19TH
FIELDS
TOP HILL
MAYO
ANDREWS
SYRACUSE
GRAYSON
FREMONT
RUGBY
ROCKLAND
COURT
MARLIAN
11TH
ALVIEW
ANDREWS
SYRACUSE
12TH
KELLOGG
ROCKLAND
HUNT
LEVELTON
QUEEN
RUSH
SHORT
COURTLAND
AVERETT
HILLCREST
BOWMAN
CHATHAM
MEADOWS
LYNDHURST
TUDOR
GREENLAND
COURTLAND
HILLCREST
FOREST HILL
HAFFEN
WILLIAMSON
FUGATE
WILDHURST
LEE
BURTON
HUNTINGTON
CUMBERLAND
OAKLAND
BIRCHWOOD
SUNRISE
ROUND TOP
HIGHWOOD
MAYCREST
WESTMONT
NORTHMINSTER
AVALON
HUFF
RAVENWOOD
FLORALAND
DORCHESTER
VANCOUVER
CORNELL
CHURCHILL
EDINBURGH
DURHAM
MARR
EMPRESS
RUTGERS
DALEVILLE
EDEN
DELRAY
RAVENWOOD
CALLOWAY
CEDARHURST
BROAD
CLARENDON
RICHLAND
EPPERLEY
GREENLAWN
GRANDVIEW
CHRISTIAN
PARKLEY
PRESTON
TRINKLE
TRUMAN
FLEMING
WINSLOE
WENTWORTH
ANGELL
CROCKETT
ELLSWORTH
PRINCETON
COOK
NININGER
WENTWORTH
BRIGHTWELL
MONTAGUE
RING
ASPEN
BROOKLYN
MEADOWVIEW
KIRKLAND
FAIRLAND
ORDWAY
WESTWIND
GLENROY
FRONTAGE
THIRLANE

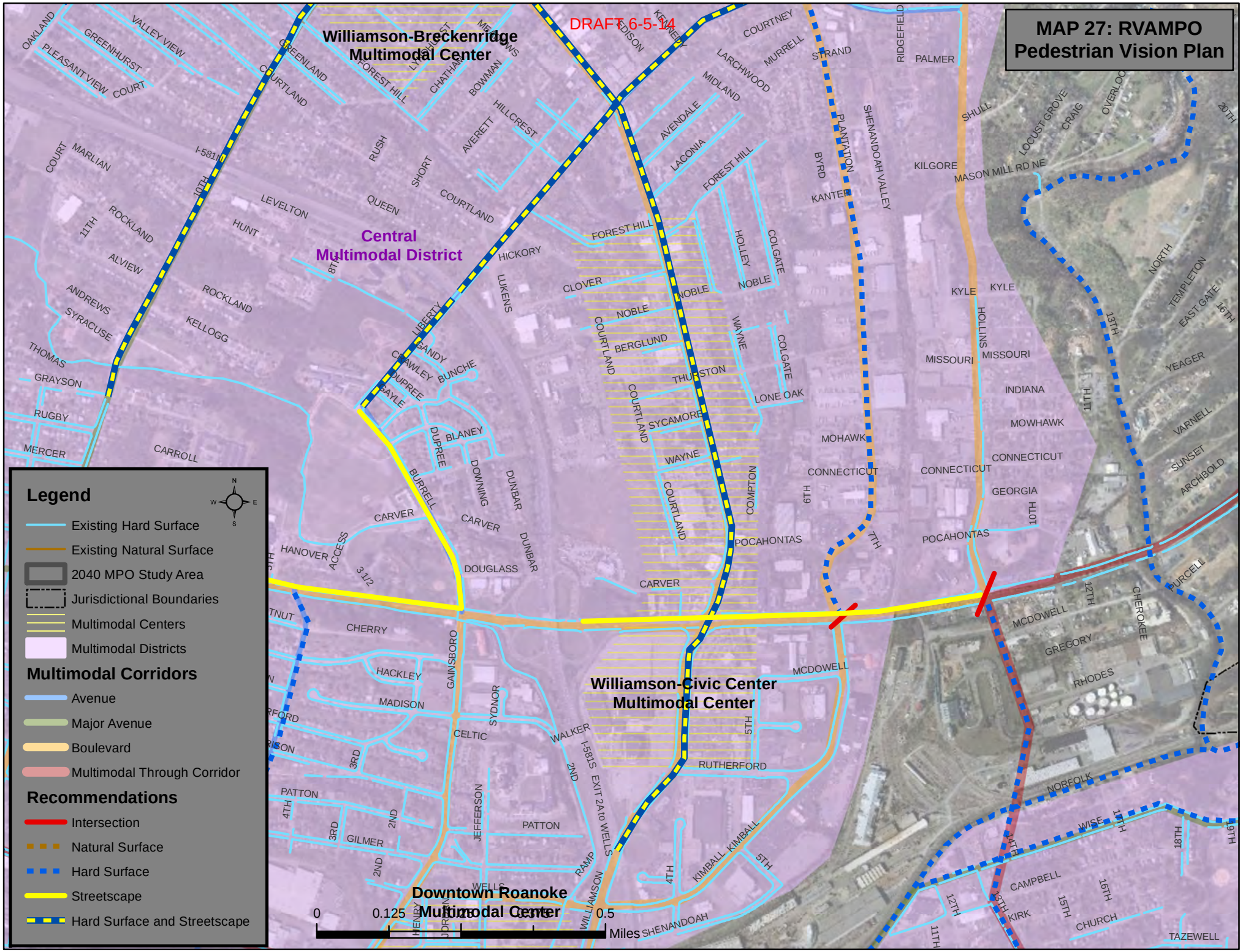
MAP 27: RVAMPO
Pedestrian Vision Plan
DRAFT 6-5-14
Williamson-Breckenridge
Multimodal Center
Central
Multimodal District
Williamson-Civic Center
Multimodal Center
Downtown Roanoke
Multimodal Center
Legend
Existing Hard Surface
Existing Natural Surface
2040 MPO Study Area
Jurisdictional Boundaries
Multimodal Centers
Multimodal Districts
Multimodal Corridors
Avenue
Major Avenue
Boulevard
Multimodal Through Corridor
Recommendations
Intersection
Natural Surface
Hard Surface
Streetscape
Hard Surface and Streetscape
0
0.125
0.25
0.5
Miles
I-581N
I-581S
EXIT 2A to WELLS RAMP
OAKLAND
GREENHURST
VALLEY VIEW
PLEASANT VIEW COURT
GREENLAND
COURTLAND
FOREST HILL
CHATHAM
BOWMAN
HILLCREST
AVERETT
RUSH
SHORT
QUEEN
LEVELTON
HUNT
MARLIAN
ROCKLAND
ALVIEW
ANDREWS
SYRACUSE
KELLOGG
THOMAS
GRAYSON
RUGBY
MERCER
CARROLL
HICKORY
LUKENS
LIBERTY
BANDY
CRAWLEY
BUNCHE
DUPREE
GAYLE
BLANEY
BURRELL
DOWNING
DUNBAR
CARVER
HANOVER
ACCESS
DOUGLASS
CHERRY
HACKLEY
MADISON
GAINSBORO
SYDNOR
CELTIC
JEFFERSON
PATTON
GILMER
WELLS
HENRY
JORDAN
WILLIAMSON
WALKER
RAMP
KIMBALL
RUTHERFORD
SHENANDOAH
CLOVER
NOBLE
BERGLUND
THURSTON
SYCAMORE
WAYNE
COMPTON
POCAHONTAS
AVENDALE
LACONIA
MIDLAND
LARCHWOOD
COURTNEY
MURRELL
STRAND
HOLLEY
COLGATE
LONE OAK
PLANTATION
BYRD
KANTER
SHENANDOAH VALLEY
RIDGEFIELD
PALMER
SHULL
LOCUST GROVE
CRAIG
OVERLOOK
KILGORE
MASON MILL RD NE
KYLE
HOLLINS
MISSOURI
INDIANA
MOWHAWK
CONNECTICUT
GEORGIA
NORTH
TEMPLETON
EAST GATE
YEAGER
VARNELL
SUNSET
ARCHBOLD
PURCELL
CHEROKEE
MCDOWELL
GREGORY
RHODES
NORFOLK
WISE
CAMPBELL
KIRK
CHURCH
TAZEWELL
20TH
19TH
18TH
17TH
16TH
15TH
14TH
13TH
12TH
11TH
10TH
8TH
7TH
6TH
5TH
4TH
3RD
2ND
3 1/2